

# APPENDIX

# A CONSULTATION MATERIALS



---

**APPENDIX A**

**ONTARIO GOVERNMENT NOTICES AND NOTIFICATIONS**

---

---

## **Notice of ESR Addendum #2 Filing**

OGN and Notification Letters

---

# Local

## 50 Years Ago



Above: Present day Grey Rocks was built and opened by Carl Hertz  
To the left: Here the restaurant opens - but I have no idea of the name  
To the right: The Nipigon Fire Department have supported the Muscular Dystrophy charity for over 5 decades - Mike Ochitwa, Bill Johnston and Ray Huntus.



Glena Clearwater - Photos

### GREENWICH WIND FARM

## WIND TURBINE ICE SAFETY NOTICE

#### Stay Safe Around Wind Turbines

As with any tall structures, please use caution when approaching wind turbines when potential icing conditions exist. Potential icing conditions can occur at any time during the colder months. Caution should be exercised from October to April, inclusive.

Please stay well back from each turbine in winter months to minimize the potential safety risk due to falling ice.

Contact the Greenwich Wind Farm office at 870 Greenwich Lake Road in Dorion, or at 807-857-1776 with any questions.

The 43 turbine Greenwich Wind Farm is located west of the Township of Dorion, accessed from highway 11-17, 90 km east of Thunder Bay.



## Canyon Country Co-op Update

Just a very brief update on the Canyon Country Co-op. We are still moving forward raising funds so that we can open April 30. There is a Valentine's Tea coming on February 10, 1-3 PM at the store site. Cost for this event is just \$10 and with that you may be lucky enough to win one of several door prizes. Some of the prizes are one face cord of cut, split birch firewood, a homemade table runner with matching place mats, a valentine goody basket and a movie night basket. Come out and enjoy a fine time with friends and neighbors. You can purchase tickets (as well as sell them) by calling Bonnie at 887-7117. You can also purchase them online by going to the following link: [www.eventbrite.com/e/valentines-tea-tickets-42067316476](http://www.eventbrite.com/e/valentines-tea-tickets-42067316476)

We can always use some more volunteers, especially on the Board of Directors. If you think you might be interested, please feel free to come to our regular Board Meeting.

Hope to see you there.  
Marvin Broughton

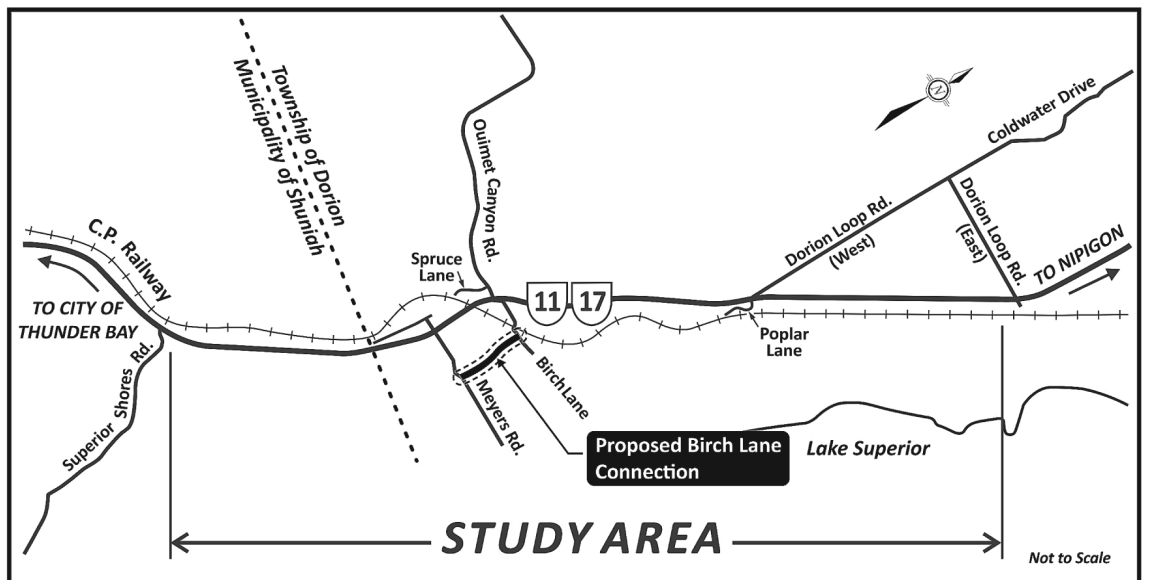
## NOTICE OF FILING ENVIRONMENTAL STUDY REPORT ADDENDUM #2 Highway 11/17 Four-Laning from Ouimet to Dorion Proposed Birch Lane Connection

### THE STUDY

The Ontario **Ministry of Transportation (MTO)** is continuing the Preliminary Design, Detail Design and Class Environmental Assessment Study for the four-laning of Highway 11/17 from 2.83 km west of Ouimet Overhead, easterly 8.63 km. **WSP** is undertaking the design on behalf of MTO.

### THE PROCESS

This study is following the approved environmental planning process for Group "B" projects under the *Class Environmental Assessment (Class EA) for Provincial Transportation Facilities (2000)*, with the opportunity for public input throughout. During the Preliminary Design Phase, a Public Information Centre (PIC) was held on April 13, 2016 to present the proposed design changes to the 1997 Environmental Assessment (EA) Approved Plan. The proposed design changes were also documented in an Addendum to 1997 Environmental Study Report (ESR), which was filed in October 2016.



The 1997 EA Approved Plan did not provide access from Birch Lane to the new four-lane divided highway and the preferred alternative shown at the PIC in April 2016 recommended full closure of Birch Lane. In consideration of concerns raised at the PIC further discussions with the Township of Dorion and additional review by MTO, MTO is recommending a new public road connection between Meyers Road East and Birch Lane. A second Addendum to the 1997 ESR has been prepared to document the proposed design change and incorporate this new road connection into the Approved Plan.

This second ESR Addendum is available for review at the following locations:

**Township of Dorion**  
Clerk's Office  
170 Dorion Loop Road  
Dorion, Ontario

**Municipality of Shuniah**  
Clerk's Office  
420 Leslie Avenue  
Thunder Bay, Ontario

**Ministry of the Environment and Climate Change**  
Thunder Bay Regional Office  
435 James Street South  
Thunder Bay, Ontario

**Dorion Public Library**  
170 Dorion Loop Road  
Dorion, Ontario

**Red Rock Public Library**  
42 Salls Street  
Red Rock, Ontario

**Ontario Ministry of Transportation - Northwest Region**  
615 James Street South  
Thunder Bay, Ontario

The report and additional study information will also be available on the project website at [www.Hwy11-17Four-LaningfromOuimettoDorion.ca](http://www.Hwy11-17Four-LaningfromOuimettoDorion.ca).

The Addendum will be available for a 30-day review period ending **Friday, March 2, 2018**. If after consulting with ministry staff and consultants, you have serious unresolved concerns regarding the new connection between Meyers Road and Birch Lane, you may request a Part II Order ("bump-up") from the Ministry of the Environment and Climate Change (77 Wellesley Street West, 11th Floor, Toronto, Ontario, M7A 2T5). A copy of your request should also be forwarded to the Ministry of Transportation at the address below. If no requests are received by **Friday, March 2, 2018**, the proposed changes will have met the requirements of the Class EA and Detail Design will proceed.

### COMMENTS

We are interested in any comments or concerns you may have regarding the Addendum and study. Please submit your comments and/or concerns to one of the individuals listed below by **Friday, March 2, 2018**.

**Ms. Domenica D'Amico, P.Eng.**  
Project Manager  
WSP  
610 Chartwell Road, Suite 300, Oakville, Ontario L6J 4A5  
tel: 1-877-562-7947  
fax: 905-823-8503  
e-mail: [domenica.damico@wsp.com](mailto:domenica.damico@wsp.com)

**Mr. Rick Inman**  
Senior Project Manager  
Ontario Ministry of Transportation  
615 James Street South, Thunder Bay, Ontario P7E 6P6  
tel: 1-800-465-5034 or 807-473-2049  
fax: 807-473-2168  
e-mail: [rick.inman@ontario.ca](mailto:rick.inman@ontario.ca)

Information will be collected in accordance with the *Freedom of Information and Protection of Privacy Act*. All comments will be maintained on file for use during the study and, with the exception of personal information, may be included in study documentation and become part of the public record.

**NIPIGON-RED  
ROCK GAZETTE....  
YOUR COMMU-  
NITY NEWSPAPER  
SERVING YOU!**



# NOTICE OF FILING ENVIRONMENTAL STUDY REPORT ADDENDUM #2

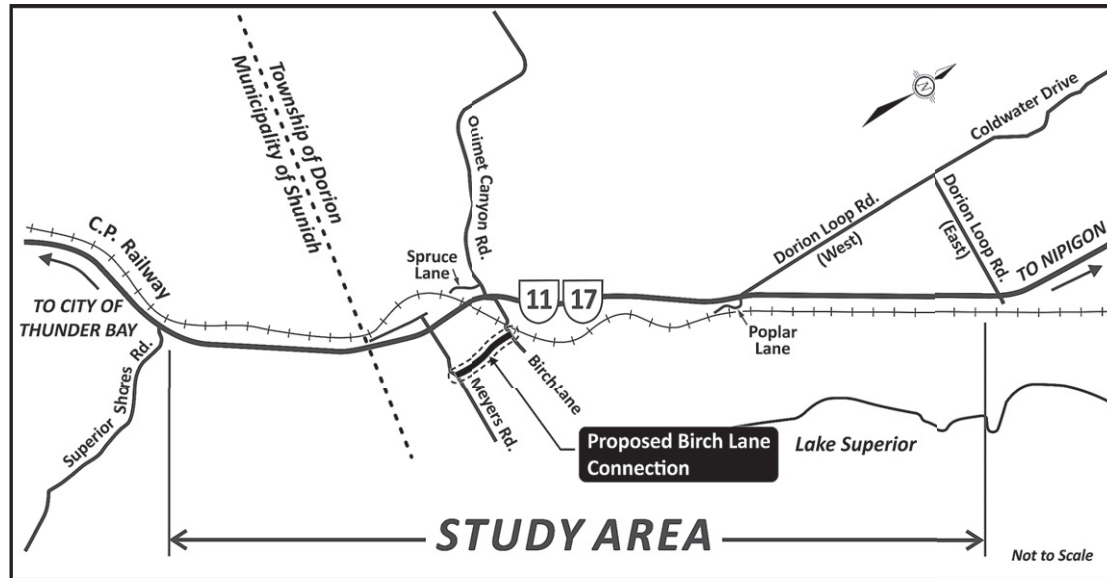
## Highway 11/17 Four-Laning from Ouimet to Dorion Proposed Birch Lane Connection

### THE STUDY

The Ontario **Ministry of Transportation (MTO)** is continuing the Preliminary Design, Detail Design and Class Environmental Assessment Study for the four-laning of Highway 11/17 from 2.83 km west of Ouimet Overhead, easterly 8.63 km. **WSP** is undertaking the design on behalf of MTO.

### THE PROCESS

This study is following the approved environmental planning process for Group "B" projects under the *Class Environmental Assessment (Class EA) for Provincial Transportation Facilities* (2000), with the opportunity for public input throughout. During the Preliminary Design Phase, a Public Information Centre (PIC) was held on April 13, 2016 to present the proposed design changes to the 1997 Environmental Assessment (EA) Approved Plan. The proposed design changes were also documented in an Addendum to 1997 Environmental Study Report (ESR), which was filed in October 2016.



The 1997 EA Approved Plan did not provide access from Birch Lane to the new four-lane divided highway and the preferred alternative shown at the PIC in April 2016 recommended full closure of Birch Lane. In consideration of concerns raised at the PIC further discussions with the Township of Dorion and additional review by MTO, MTO is recommending a new public road connection between Meyers Road East and Birch Lane. A second Addendum to the 1997 ESR has been prepared to document the proposed design change and incorporate this new road connection into the Approved Plan.

This second ESR Addendum is available for review at the following locations:

<b>Township of Dorion</b> Clerk's Office 170 Dorion Loop Road Dorion, Ontario	<b>Municipality of Shuniah</b> Clerk's Office 420 Leslie Avenue Thunder Bay, Ontario	<b>Ministry of the Environment and Climate Change</b> Thunder Bay Regional Office 435 James Street South Thunder Bay, Ontario
<b>Dorion Public Library</b> 170 Dorion Loop Road Dorion, Ontario	<b>Red Rock Public Library</b> 42 Salls Street Red Rock, Ontario	<b>Ontario Ministry of Transportation – Northwest Region</b> 615 James Street South Thunder Bay, Ontario

The report and additional study information will also be available on the project website at [www.Hwy11-17Four-LaningfromOuimettoDorion.ca](http://www.Hwy11-17Four-LaningfromOuimettoDorion.ca).

The Addendum will be available for a 30-day review period ending **Friday, March 2, 2018**. If after consulting with ministry staff and consultants, you have serious unresolved concerns regarding the new connection between Meyers Road and Birch Lane, you may request a Part II Order ("bump-up") from the Ministry of the Environment and Climate Change (77 Wellesley Street West, 11th Floor, Toronto, Ontario, M7A 2T5). A copy of your request should also be forwarded to the Ministry of Transportation at the address below. If no requests are received by **Friday, March 2, 2018**, the proposed changes will have met the requirements of the Class EA and Detail Design will proceed.

### COMMENTS

We are interested in any comments or concerns you may have regarding the Addendum and study. Please submit your comments and/or concerns to one of the individuals listed below by **Friday, March 2, 2018**.

**Ms. Domenica D'Amico, P.Eng.**  
Project Manager  
WSP  
610 Chartwell Road, Suite 300, Oakville, Ontario L6J 4A5  
tel: 1-877-562-7947  
fax: 905-823-8503  
e-mail: [domenica.damico@wsp.com](mailto:domenica.damico@wsp.com)

**Mr. Rick Inman**  
Senior Project Manager  
Ontario Ministry of Transportation  
615 James Street South, Thunder Bay, Ontario P7E 6P6  
tel: 1-800-465-5034 or 807-473-2049  
fax: 807-473-2168  
e-mail: [rick.inman@ontario.ca](mailto:rick.inman@ontario.ca)

Information will be collected in accordance with the *Freedom of Information and Protection of Privacy Act*. All comments will be maintained on file for use during the study and, with the exception of personal information, may be included in study documentation and become part of the public record.

## LOCAL NEWS

### IN BRIEF

# Rafferty pulls out

**F**ormer MP John Rafferty has withdrawn as the NDP candidate in Thunder Bay-Atikokan, citing treatment for a recently diagnosed serious medical condition.

Rafferty, 64, served as the NDP representative in the House of Commons between 2008 and 2015, when he was defeated by Liberal Don Rusnak.



**JOHN RAFFERTY**

He had also run twice previously at the provincial level, finishing a distant second to Liberal Bill Mauro in 2003, but closed the gap to just 36 votes in 2007.

In a statement released by the provincial NDP, Rafferty thanked the people of Thunder Bay for their support and understanding.

A new nomination process will take place, with details expected to be released at a later date.

## Fraudster arrested

**A** 41-year-old Thunder Bay man with a lengthy history of fraud convictions is facing a number of additional fraud-related charges.

Thunder Bay Police say they have completed an investigation into 11 complaints received since 2016 from individuals who said they hired a handyman and prepaid him for home renovations or items that were never delivered.

Police say more than \$55,000 was paid to Richard William Nestor Belbas by the complainants.

Belbas, who in 2015 was sentenced to five months in jail related to a pair of fraud cases, faces eight counts of fraud over \$5,000, three counts of fraud under \$5,000 and nine counts of breach of probation.

The father-of-three, whose list of convictions for fraud dates to 2001, was released from custody and will appear in court on Feb. 13.

## Chief charged

**A** prominent First Nations leader in northwestern Ontario is facing criminal charges.

Grassy Narrows First Nation Chief Simon Fobister was arrested twice this month by Treaty Three Police.

Court records show that the 62-year-old man was charged with assault and with breach of an undertaking to abstain from alcohol after an alleged incident on Sunday, Jan. 21 at Grassy Narrows.

He had been charged with impaired driving on Jan. 5.



MONEY COACH

# Canada energy under pressure

BY SCOTT HENDERSON

**M**ACRO concerns put pressure on the sector (especially ENB, PPL and TRP).

We believe that a combination of fears of rising interest rates, poor Western Canada Sedimentary Basin (WCSB) pricing (WCS, AECO), U.S. tax reform, and concerns about NAFTA are dogging the sector. As part of our conversations, we hear very little in terms of specific concerns about these companies to drive the underperformance.

While the concerns may be valid, share price performance is not consistent with the rest of the market. While we acknowledge that due to size and liquidity, Enbridge and TransCanada may be easier stocks to sell to lighten up exposure to the sector based on interest rate or tax reform fears, we note that other stocks exposed to these themes have fared much better.

Specifically, regulated utility stocks have performed well over the past two trading sessions (exposed to both valuation sensitivity to rates and U.S. tax reform).

Further, fears about U.S. tax reform hurting pipeline tolls/cash flow does not seem to be hurting the performance of U.S. corps and MLPs (AMZ Index: +10 per cent YTD).

Time to step in for long-term oriented investors. While it is difficult to try to catch the falling knife, we think that the sell-off is overdone and that investors are being presented with what will ultimately provide in time to be attractive entry points for Enbridge, Pembina, and TransCanada.

All three stocks are trading at roughly 10.5x 2019E ACFPO/DCE, which compares to an average for U.S. peers of roughly 12x (range of roughly 9-15x).

## Our thoughts on key sector themes

**Interest rates:** Historically, the Canadian valuations have moved in an inverse manner to the 10-year Government of Canada (GOC) bond yield.

Based on current valuations, our linear estimate is that a 100 basis point increase in the 10-year GOC bond yield equates to a roughly 10 per cent valuation multiple compression.

**U.S. tax reform:** Unfortunately, there remains a great deal of uncertainty with respect to what scenarios will play out in addition to a lack of disclosure making it difficult to estimate the cash flow impact. We expect this to be a key topic on the Q4 conference calls in roughly a month's time.

**WCSB outlook:** We think that the negative sentiment is largely being driven by the optics of wide heavy oil differentials and weak AECO gas prices. For oil, we expect heavy oil differentials to be structurally wide, but narrow from current levels.

For gas, we expect AECO basis may also be structurally wide, but we point to potential announcements in 2018 that could improve the outlook for Canadian gas including a potential sanctioning of the LNG Canada export project in Kitimat, B.C., as well as a possible expansion of export capacity to the east (e.g. Alliance and/or Mainline).

**NAFTA:** If NAFTA is scrapped, we do not expect a material impact on our sector.

Specifically, we have received questions on the pipelines and it is our understanding that any tariffs would be incurred by the shippers or buyers (and not by the pipeline companies).

Even if costs were to rise for the pipelines, there should be an ability to pass that along as part of the cost-of-service.

Further, it appears that any tariff at WTO levels should be immaterial to shippers (not enough to impact future production).

This article is supplied by Scott Henderson, an investment advisor with RBC Dominion Securities Inc. This article is for information purposes only. Please consult with a professional advisor before taking any action based on information in this article.

## Oldest nuke plant in U.S. closing a year earlier

THE ASSOCIATED PRESS

LACEY TOWNSHIP N.J. — The oldest nuclear power plant in the United States will shut down in October, more than a year ahead of schedule.

Chicago-based Exelon Generation says the Oyster Creek plant in Lacey Township, New Jersey, will close this fall. It had a deadline of Dec. 31, 2019, under an agreement with state authorities.

The company says it is becoming too costly to operate the plant amid low power prices. In a release announcing the early shutdown, Exelon said the new timetable will help it "better manage resources as fuel and maintenance costs continue to rise amid historically low power prices."

Bryan Hanson, Exelon's president and chief nuclear officer, said the company will offer jobs to all 500 Oyster Creek workers elsewhere in the company.

"I want to thank the thousands of men and women who helped operate Oyster Creek Generating Station safely for the past half-century, providing generations of New Jersey families and businesses with clean, reliable electricity," he said. "We thank our neighbours for the privilege of allowing us to serve New Jersey for almost 50 years."

Oyster Creek went online Dec. 1, 1969, the same day as the Nine Mile Point Nuclear Generating Station near Oswego, New York.

But Oyster Creek's original license was granted first, making it the oldest of the nation's commercial nuclear reactors that are still operating.

## Spain extradites spam kingpin

THE ASSOCIATED PRESS

MADRID — Spain has extradited to the United States a Russian citizen who is suspected of being one of the world's most notorious spammers.

Pyotr Levashev, a 37-year-old from St. Petersburg, was arrested in April while vacationing with his family in Barcelona.

U.S. authorities had asked for him to be detained on charges of fraud and unauthorized interception of electronic communications.

**the DEBATERS LIVE ON TOUR**

DAVE HEMSTAD

STEVE PATTERSON

KATE DAVIS

**ALL NEW DEBATES!  
STAND UP COMEDY!  
AND MORE!  
FOR A LIVE AUDIENCE ONLY!**

**FEBRUARY 26  
THUNDER BAY  
COMMUNITY AUDITORIUM**

**LIVE NATION**

BUY TICKETS AT LIVENATION.COM, TICKETMASTER.CA, THE COMMUNITY AUDITORIUM BOX OFFICE,  
BY CALLING 807-864-4444 / 888-465-8817, OR AT TELUS.COM

The Chronicle-Journal
ALL TICKETS ARE PAID FOR BY THE LOCAL BUSINESS COMMUNITY. THANK YOU FOR YOUR SUPPORT.
The Chronicle-Journal

### Business TV 2/3/18

	7 PM	7:30	8 PM	8:30	9 PM	9:30
<b>CNBC</b>	IoT: Powering the Digital Economy	Market Media Money Wars	Inside China "Ma-cau's Losing Strick"	CNBC Meets "Aerin Lauder"	First Class "Bal"	The CNBC Conversation
<b>CNN</b>	The Axe Files With David Axelrod "Whoopi Goldberg" (N)	CNN Newsroom With Ana Cabrera (N)	The Nineties "The One About TV" A wide range of television shows.			
<b>CPAC</b>	In Committee "From the Senate of Canada" Coverage of Senate committees.					
<b>Headline News</b>	Forensic Files "Who-Sun?"	Forensic Files "Horse Play"	Forensic Files "Bio-Attack"	Forensic Files A woman is found dead.	Forensic Files "Chief Evidence"	Forensic Files "A Bitter Pill to Swallow"
<b>Newsweek</b>	The Nature of Things "Champions vs. Legends" Athletes compete in vintage sports-wear.	The fifth estate "The Mystery Murders" An investigation into two murders.	CBC News-Hunt With Diana Swain			

## NOTICE OF FILING ENVIRONMENTAL STUDY REPORT ADDENDUM #2 Highway 11/17 Four-Laning from Ouimet to Dorion Proposed Birch Lane Connection

### THE STUDY

The Ontario Ministry of Transportation (MTO) is continuing the Preliminary Design, Detail Design and Class Environmental Assessment Study for the four-laning of Highway 11/17 from 2.83 km west of Ouimet Overhead, easterly 8.63 km. WSP is undertaking the design on behalf of MTO.

### THE PROCESS

This study is following the approved environmental planning process for Group "B" projects under the Class Environmental Assessment (Class EA) for Provincial Transportation Facilities (2000), with the opportunity for public input throughout. During the Preliminary Design Phase, a Public Information Centre (PIC) was held on April 13, 2016 to present the proposed design changes to the 1997 Environmental Assessment (EA) Approved Plan. The proposed design changes were also documented in an Addendum to 1997 Environmental Study Report (ESR), which was filed in October 2016.

The 1997 EA Approved Plan did not provide access from Birch Lane to the new four-lane divided highway and the preferred alternative shown at the PIC in April 2016 recommended full closure of Birch Lane. In consideration of concerns raised at the PIC further discussions with the Township of Dorion and additional review by MTO, MTO is recommending a new public road connection between Meyers Road East and Birch Lane. A second Addendum to the 1997 ESR has been prepared to document the proposed design change and incorporate this new road connection into the Approved Plan.

This second ESR Addendum is available for review at the following locations:

- |  |   |  |
|--|---|--|
| <b>Township of Dorion</b><br>Clerk's Office<br>420 Dorion Loop Road<br>Dorion, Ontario | <b>Municipality of Shuniah</b><br>Clerk's Office<br>420 Leslie Avenue<br>Thunder Bay, Ontario | <b>Ministry of the Environment and Climate Change</b><br>Thunder Bay Regional Office<br>435 James Street South<br>Thunder Bay, Ontario |
| <b>Dorion Public Library</b><br>170 Dorion Loop Road<br>Dorion, Ontario                | <b>Red Rock Public Library</b><br>42 Salls Street<br>Red Rock, Ontario                        | <b>Ontario Ministry of Transportation - Northwest Region</b><br>615 James Street South<br>Thunder Bay, Ontario                         |

The report and additional study information will also be available on the project website at [www.Hwy11-17Four-LaningfromOuimettoDorion.ca](http://www.Hwy11-17Four-LaningfromOuimettoDorion.ca).

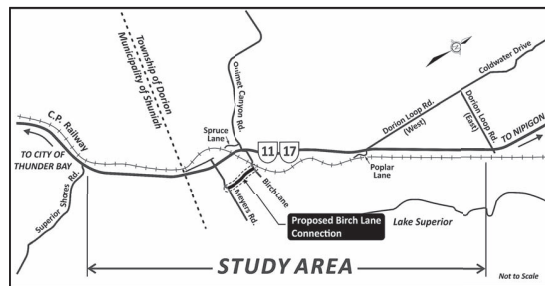
The Addendum will be available for a 30-day review period ending **Friday, March 2, 2018**. If after consulting with ministry staff and consultants, you have serious unresolved concerns regarding the new connection between Meyers Road and Birch Lane, you may request a Part II Order ("bump-up") from the Ministry of the Environment and Climate Change (77 Wellesley Street West, 11th Floor, Toronto, Ontario, M7A 2T5). A copy of your request should also be forwarded to the Ministry of Transportation at the address below. If no requests are received by **Friday, March 2, 2018**, the proposed changes will have met the requirements of the Class EA and Detail Design will proceed.

### COMMENTS

We are interested in any comments or concerns you may have regarding the Addendum and study. Please submit your comments and/or concerns to one of the individuals listed below by **Friday, March 2, 2018**.

- |  |  |
|--|--|
| <b>Ms. Domenica D'Amico, P.Eng.</b><br>Project Manager<br>WSP<br>610 Chartwell Road, Suite 300, Oakville, Ontario L6J 4A5<br>tel: 1-877-562-7947<br>fax: 905-823-8503<br>e-mail: domenica.damico@wsp.com | <b>Mr. Rick Inman</b><br>Senior Project Manager<br>Ontario Ministry of Transportation<br>615 James Street South, Thunder Bay, Ontario P7E 6P6<br>tel: 1-800-465-5034 or 807-473-2049<br>fax: 807-473-2168<br>e-mail: rick.inman@ontario.ca |
|--|--|

Information will be collected in accordance with the *Freedom of Information and Protection of Privacy Act*. All comments will be maintained on file for use during the study and, with the exception of personal information, may be included in study documentation and become part of the public record.





Directly mailed to federal and provincial agencies, municipalities, school boards, emergency services, utilities, potentially interested stakeholders, and members of the public on the project mailing list. A copy of the OGN was enclosed.

January 26, 2018

«Title» «FirstName» «LastName»  
«JobTitle»  
«Address1», «Address2»  
«City», «Province» «PostalCode»

**RE: Highway 11/17 Four-Laning from Ouimet to Dorion  
Preliminary Design, Detail Design and Class Environmental Assessment Study  
Notice of Filing: Addendum #2 to the 1997 Environmental Study Report (G.W.P. 135-90-00)**

---

Dear «Title» «LastName»,

WSP (*formerly MMM Group Limited*) has been retained by the Ministry of Transportation (MTO) to undertake a Preliminary Design, Detail Design and Class Environmental Assessment (EA) Study for the four-laning of Highway 11/17 from 2.83 km west of Ouimet Overhead, easterly 8.63 km. This study is following the approved planning process for Group 'B' projects under the *Class Environmental Assessment for Provincial Transportation Facilities* (2000).

The purpose of this letter is to inform you that the second Addendum to the 1997 Environmental Study Report has been completed for the study and is available for a 30-day public review period starting **Tuesday, January 30, 2018** at the locations listed in the enclosed notice and on the study website. The review period will end on **Friday, March 2, 2018**. Please refer to the enclosed notice for details regarding the public review of the report.

If you wish to obtain additional information about the project or provide input at any point during the study, please visit the study website ([www.Hwy11-17Four-LaningfromOuimettoDorion.ca](http://www.Hwy11-17Four-LaningfromOuimettoDorion.ca)) or contact one of the individuals noted in the enclosed notice.

Yours truly,  
**WSP**

Domenica D'Amico, P.Eng  
Project Manager

cc: Rick Inman, MTO  
Steven Wall, MTO  
Greg Moore, WSP

Attachment: Notice of ESR Addendum #2 Filing

610 Chartwell Road  
Suite 300  
Oakville, ON, Canada L6J 4A5

T: T +1 905-823-8500  
[wsp.com](http://wsp.com)



# NOTICE OF FILING ENVIRONMENTAL STUDY REPORT ADDENDUM #2

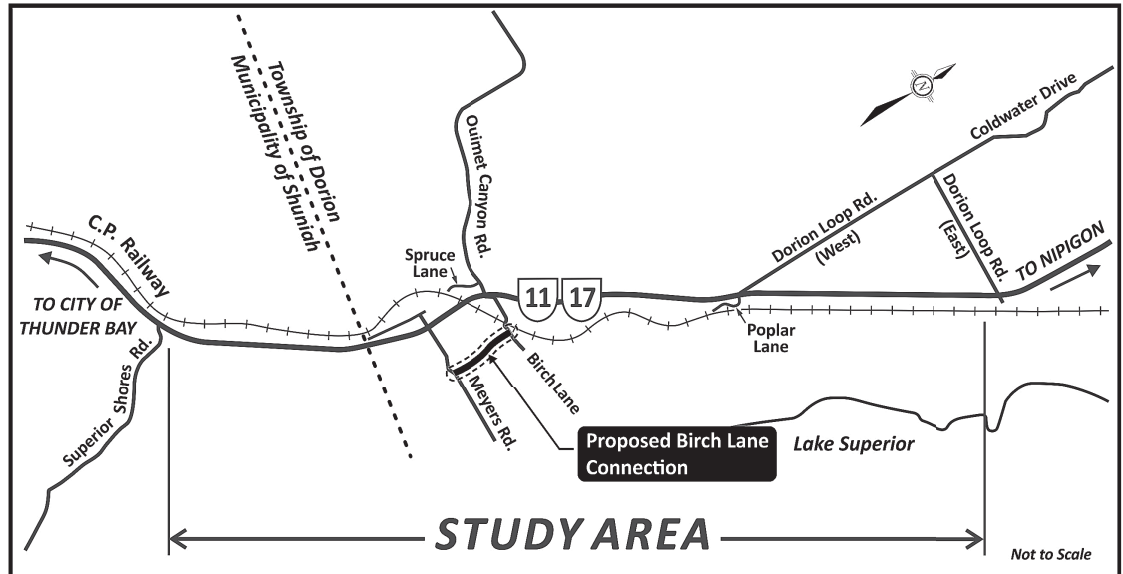
## Highway 11/17 Four-Laning from Ouimet to Dorion Proposed Birch Lane Connection

### THE STUDY

The Ontario **Ministry of Transportation (MTO)** is continuing the Preliminary Design, Detail Design and Class Environmental Assessment Study for the four-laning of Highway 11/17 from 2.83 km west of Ouimet Overhead, easterly 8.63 km. **WSP** is undertaking the design on behalf of MTO.

### THE PROCESS

This study is following the approved environmental planning process for Group "B" projects under the *Class Environmental Assessment (Class EA)* for *Provincial Transportation Facilities (2000)*, with the opportunity for public input throughout. During the Preliminary Design Phase, a Public Information Centre (PIC) was held on April 13, 2016 to present the proposed design changes to the 1997 Environmental Assessment (EA) Approved Plan. The proposed design changes were also documented in an Addendum to 1997 Environmental Study Report (ESR), which was filed in October 2016.



The 1997 EA Approved Plan did not provide access from Birch Lane to the new four-lane divided highway and the preferred alternative shown at the PIC in April 2016 recommended full closure of Birch Lane. In consideration of concerns raised at the PIC further discussions with the Township of Dorion and additional review by MTO, MTO is recommending a new public road connection between Meyers Road East and Birch Lane. A second Addendum to the 1997 ESR has been prepared to document the proposed design change and incorporate this new road connection into the Approved Plan.

This second ESR Addendum is available for review at the following locations:

**Township of Dorion**  
Clerk's Office  
170 Dorion Loop Road  
Dorion, Ontario

**Municipality of Shuniah**  
Clerk's Office  
420 Leslie Avenue  
Thunder Bay, Ontario

**Ministry of the Environment and Climate Change**  
Thunder Bay Regional Office  
435 James Street South  
Thunder Bay, Ontario

**Dorion Public Library**  
170 Dorion Loop Road  
Dorion, Ontario

**Red Rock Public Library**  
42 Salls Street  
Red Rock, Ontario

**Ontario Ministry of Transportation – Northwest Region**  
615 James Street South  
Thunder Bay, Ontario

The report and additional study information will also be available on the project website at [www.Hwy11-17Four-LaningfromOuimettoDorion.ca](http://www.Hwy11-17Four-LaningfromOuimettoDorion.ca).

The Addendum will be available for a 30-day review period ending **Friday, March 2, 2018**. If after consulting with ministry staff and consultants, you have serious unresolved concerns regarding the new connection between Meyers Road and Birch Lane, you may request a Part II Order ("bump-up") from the Ministry of the Environment and Climate Change (77 Wellesley Street West, 11th Floor, Toronto, Ontario, M7A 2T5). A copy of your request should also be forwarded to the Ministry of Transportation at the address below. If no requests are received by **Friday, March 2, 2018**, the proposed changes will have met the requirements of the Class EA and Detail Design will proceed.

### COMMENTS

We are interested in any comments or concerns you may have regarding the Addendum and study. Please submit your comments and/or concerns to one of the individuals listed below by **Friday, March 2, 2018**.

**Ms. Domenica D'Amico, P.Eng.**  
Project Manager  
WSP  
610 Chartwell Road, Suite 300, Oakville, Ontario L6J 4A5  
tel: 1-877-562-7947  
fax: 905-823-8503  
e-mail: [domenica.damico@wsp.com](mailto:domenica.damico@wsp.com)

**Mr. Rick Inman**  
Senior Project Manager  
Ontario Ministry of Transportation  
615 James Street South, Thunder Bay, Ontario P7E 6P6  
tel: 1-800-465-5034 or 807-473-2049  
fax: 807-473-2168  
e-mail: [rick.inman@ontario.ca](mailto:rick.inman@ontario.ca)

Information will be collected in accordance with the *Freedom of Information and Protection of Privacy Act*. All comments will be maintained on file for use during the study and, with the exception of personal information, may be included in study documentation and become part of the public record.



## **Federal Agencies**

Mr. Stefan Linder  
Manager of Public Works  
CN Rail  
Design & Construction  
4 Welding Way  
off Administration Road  
Vaughan, ON L4K 1B9

Mr. Rob Dobos  
Manager of Environmental Assessment Section  
Environment Canada  
867 Lakeshore Road  
P.O. Box 5050  
Burlington, ON L7R 4A6

Ms. Aleshia Perry  
Public Works  
CP Rail  
Northern Ontario  
440 South Syndicate Street  
Thunder Bay, ON P7E 1E5

## **Provincial Agencies**

Mr. Arthur Churchyard  
Rural Planner  
Ministry of Agriculture, Food & Rural Affairs  
Food Safety and Environmental Policy  
1 Stone Road West  
3rd Floor  
Guelph, ON N1G 4Y2

Ministry of Indigenous Relations and Reconciliation  
Ministry of Partnerships Unit  
160 Bloor Street East  
4th Floor  
Toronto, ON M7A 2E6

Ms. Karla Barboza  
Team Lead (A)  
Ministry of Tourism, Culture and Sport  
Programs and Services Branch  
401 Bay Street  
Suite 1700  
Toronto, ON M7A 0A7

Mr. Joe Muller  
Heritage Planner  
Ministry of Tourism, Culture and Sport  
Heritage Program Unit  
401 Bay Street  
Suite 1700  
Toronto, ON M7A 0A7

Mr. Patrick Morash  
Manager, North Region  
Ministries of Citizenship and Immigration, Culture, Tourism  
and Health Promotion  
435 James Street South  
Suite 334  
Thunder Bay, ON P7E 6S7

Ms. Paige Campbell  
Archaeology Review Officer  
Ministry of Tourism, Culture and Sport  
Archaeology Program Unit  
435 James Street South  
Suite 334  
Thunder Bay, ON P7E 6S7

Aboriginal Issues Coordinator, Aboriginal Issues Unit  
Ministry of the Attorney General  
720 Bay Street  
McMurtry-Scott Bldg, 7th Floor  
Toronto, ON M5G 2K1

Mr. Derrick Moggy  
Regional EA and Planning Coordinator  
Ministry of the Environment and Climate Change  
Thunder Bay District  
199 Larch Street  
Suite 1201  
Sudbury, ON P3E 5P9

Ms. Carrie Hutchison  
Water Resources Supervisor, Northern Region  
Ministry of the Environment and Climate Change  
435 James Street South  
Suite 331  
Thunder Bay, ON P7E 6S7

District Manager  
Ministry of Environment and Climate Change  
Thunder Bay District  
435 James Street South  
3rd Floor  
Thunder Bay, ON P7E 6S7

Ms. Londa Mortson  
Land Use Planning Supervisor  
Ministry of Natural Resources and Forestry  
Northwest Region Resources  
435 James Street South  
Suite 221A  
Thunder Bay, ON P7E 6E3

Ms. Kimberley McNaughton  
District Planner  
Ministry of Natural Resources and Forestry  
Nipigon District  
5 Wadsworth Drive  
Box 970  
Nipigon, ON P0T 2J0

Ms. Victoria Kosny  
Manager, Community Planning and Development  
Ministry of Municipal Affairs and Housing  
Municipal Services Office – North (Thunder Bay)  
435 James Street South  
Suite 223  
Thunder Bay, ON P7E 6S7

Ms. Stephanie Rocca  
Regional Initiatives Coordinator  
Ministry of Northern Development and Mines  
Strategic Support Unit  
933 Ramsey Lake Road  
6th Floor  
Sudbury, ON P3E 6B5

Mr. David Webster  
Senior Conservation Geologist  
Ontario Ministry of Natural Resources and Forestry  
Parks and Protected Areas Policy Section  
300 Water Street  
6th Floor S  
Peterborough, ON K9J 8M5

Mr. Ali Veshkini  
Director  
Ministry of Community Safety and Correctional Services  
George Drew Building  
25 Grosvenor Street  
17th Floor  
Toronto, ON M7A 2G8

Ms. Haley Berlin  
Manager, Growth Policy  
Ministry of Municipal Affairs and Housing  
Ontario Growth Secretariat  
777 Bay Street  
4th Floor, Suite 425  
Toronto, ON M5G 2E5

Ms. Tammy Cook  
Watershed Manager  
Lakehead Region Conservation Authority  
130 Conservation Road  
P.O. Box 10427  
Thunder Bay, ON P7B 6T8

Mr. Scott Drebit  
Planner  
Lakehead Region Conservation Authority  
130 Conservation Road  
P.O. Box 10427  
Thunder Bay, ON P7B 6T8

Ms. Mervi Henttonen  
General Manager / Secretary-Treasurer  
Lakehead Region Conservation Authority  
130 Conservation Road  
P.O. Box 10427  
Thunder Bay, ON P7B 6T8

## **Municipalities**

Mr. Edward Chambers  
Reeve  
Township of Dorion  
170 Dorion Loop Road  
Dorion, ON P0T 1K0

Ms. Mavis Harris  
Clerk-Treasurer  
Township of Dorion  
170 Dorion Loop Road  
Dorion, ON P0T 1K0

Mr. Don Fredrickson  
Supervisor of Public Works  
Township of Dorion  
170 Dorion Loop Road  
Dorion, ON P0T 1K0

Mr. Ed Chambers  
Reeve  
Township of Dorion  
170 Dorion Loop Road  
Dorion, ON P0T 1K0

Mr. Paul Greenwood  
Chief Administrative Officer  
Municipality of Shuniah  
420 Leslie Avenue  
Thunder Bay, ON P7A 1X8

Ms. Nadene Hunley-Johansen  
Clerk / Manager of Planning  
Municipality of Shuniah  
420 Leslie Avenue  
Thunder Bay, ON P7A 1X8

Mr. Craig Baumann  
Manager of Operations  
Municipality of Shuniah  
420 Leslie Avenue  
Thunder Bay, ON P7A 1X8

### **Emergency Services**

Mr. Ken Mantey  
Ontario Provincial Police  
North West Region  
615 James Street South  
Thunder Bay, ON P7E 6P6

Mr. Norm Gale  
Chief of EMS  
Superior North Emergency Medical Service  
105 S. Junot Avenue  
Thunder Bay, ON P7B 4X6

Mr. Jordan Gehl  
Superintendent  
Superior North Emergency Medical Service  
Nipigon Cluster District Operations  
P.O. Box 217  
Red Rock, ON P0T 2J0

Mr. Arthur Soulias  
Superintendent  
Superior North Emergency Medical Service  
Western Cluster District Operations  
1700A Lakeshore Drive  
Shuniah, ON P7A 0T1

### **School Boards**

Mr. Ed Smelt  
Coordinator  
East of Thunder Bay Transportation Consortium  
PO Box 1300  
Marathon, ON P0T 2E0



Ms. Maria Lapenskie  
Transportation Officer and Secretary  
Superior North Catholic District School Board  
P.O. Box 610  
Terrace Bay, ON P0T 2W0

Conseil Scolaire de District Du Grand Nord  
296, rue Van Horne  
Sudbury, ON P3B 1H9

Mr. Wayne Chiupka  
Transportation Officer  
Superior Greenstone District School Board  
12 Hemlo Drive  
Postal Bag 'A'  
Marathon, ON P0T 2E0

### **Utilities**

Mr. Sjoerd Attema  
Network Manager  
Bell Canada  
299 S. Vickers Street  
Thunder Bay, ON P7E 7J9

Mr. Don Gresh  
Land Representative  
TransCanada Pipe Lines  
Station 68, R.R. #16  
Compressor Station Road  
Thunder Bay, ON P7B 6B3

### **Interest Groups/Stakeholders**

Ms. Jenn Woodbeck  
Dorion Bible Camp and Conference Centre  
460 Bible Camp Road  
R.R. #1  
Dorion, ON P0T 1K0

Eagle Canyon Adventures  
275 Valley Road  
P.O. Box 46  
Dorion, ON P0T 1K0

Ontario Federation of Snowmobile Clubs  
District 16  
501 Welham Road  
Unit 9  
Barrie, ON L4N 8Z6

Mr. Mike Landmark  
The Voyageur Trail Association  
P.O. Box 20040  
150 Churchill Blvd  
Sault Ste. Marie, ON P6A 6W3

Mr. Bud Jorgensen  
Executive Director  
Tour du Canada  
166 Albert Street W.  
P.O. Box 310  
Alliston, ON L9R 1V6

Mr. Ron Ross  
President  
Thunder Bay District Fish & Game Association  
P.O. Box 21097  
Thunder Bay, ON P7A 8A7

Mr. Tom Whalley  
President  
North Shore Steelhead Association  
P.O. Box 10237  
Thunder Bay, ON P7E 6T7

Mr. Harold Harkonen  
Trails Director  
Thunder Bay Adventure Trails  
P.O. Box 29190  
Thunder Bay, ON P7B 6P9

Mr. Marcel Gauthier  
President  
Thunder Bay Adventure Trails  
P.O. Box 29190  
Thunder Bay, ON P7B 6P9

Mr. Brett Rushton  
Thunder Bay Adventure Trails  
P.O. Box 29190  
Thunder Bay, ON P7B 6P9

Mr. Dave Pinner  
President  
Thunder Bay Cycling Club  
831 May Street North  
Thunder Bay, ON P7C 3S2

Mr. and Ms. Michael and Kristie Kuper  
Thunder Bay KOA  
162 Spruce River Road  
Thunder Bay, ON P7B 6B3

Mr. Paul Higgins  
President  
Thunder Bay Nordic Trails Association  
851 - 20th Side Road  
Thunder Bay, ON P7J 1M6

Mr. and Ms. Glenn & Toni Grann  
Superior Shores RV Park  
41 Fraser Road  
Rosslyn, ON P7K 0K8

Mr. Dan Andrews  
General Manager  
Trans Canada Trails Ontario  
P.O. Box 27  
Lindsay, ON K9V 4R8

Mr. Shaun Karsten  
Trans Canada Trails Ontario  
Tourism Division  
P.O. Box 800  
Thunder Bay, ON P7C 5K4

Members  
Thunder Bay Hiking Association  
P.O. Box 10041  
Thunder Bay, ON P7B 6T6

Mr. Frank Pianka  
Thunder Bay Representative  
The Alpine Club of Canada  
174 Inglewood Crescent  
Thunder Bay, ON P7C 2E9

Mr. Cam Roe  
President  
The Alpine Club of Canada  
Indian Flats Road  
P.O. Box 8040  
Canmore, ABT1W 2T8



January 26, 2018

Directly mailed to impacted property owners on the mailing list. A copy of the OGN was enclosed.

**RE: Highway 11/17 Four-Laning from Ouimet to Dorion  
Preliminary Design, Detail Design and Class Environmental Assessment Study  
Notice of Filing: Addendum #2 to the 1997 Environmental Study Report (GWP 135-90-00)**

---

Dear

WSP (formerly MMM Group Limited) has been retained by the Ministry of Transportation (MTO) to undertake a Preliminary Design, Detail Design and Class Environmental Assessment (EA) Study for the four-laning of Highway 11/17 from 2.83 km west of Ouimet Overhead, easterly 8.63 km. This study is following the approved planning process for Group 'B' projects under the Class Environmental Assessment for Provincial Transportation Facilities (2000).

The purpose of this letter is to inform you that the second Addendum to the 1997 Environmental Study Report has been completed for the study and is available for a 30-day public review period starting **Tuesday, January 30, 2018** at the locations listed in the enclosed notice and on the study website. The review period will end on **Friday, March 2, 2018**. Please refer to the enclosed notice for details regarding the public review of the report.

As you are aware, your property with the following legal description will be impacted by the proposed public road connection between Meyers Road East and Birch Lane.:

. A representative from MTO's Property Section will contact you in the coming months to discuss the purchase of your property and any questions or concerns you have about the study. A property survey will also be completed to determine exact property requirements and the fair market value / compensation for the property the Ministry requires for this study.

If you wish to obtain additional information about the project or provide input at any point during the study, please visit the study website ([www.Hwy11-17Four-LaningfromOuimettoDorion.ca](http://www.Hwy11-17Four-LaningfromOuimettoDorion.ca)) or contact one of the individuals noted in the enclosed notice.

Yours truly,  
**WSP**

Domenica D'Amico, P.Eng  
Project Manager

cc: Rick Inman, MTO  
Steven Wall, MTO  
Greg Moore, WSP

Attachment: Notice of ESR Addendum #2 Filing

610 Chartwell Road  
Suite 300  
Oakville, ON, Canada L6J 4A5

T: T +1 905-823-8500  
[wsp.com](http://wsp.com)



# NOTICE OF FILING ENVIRONMENTAL STUDY REPORT ADDENDUM #2

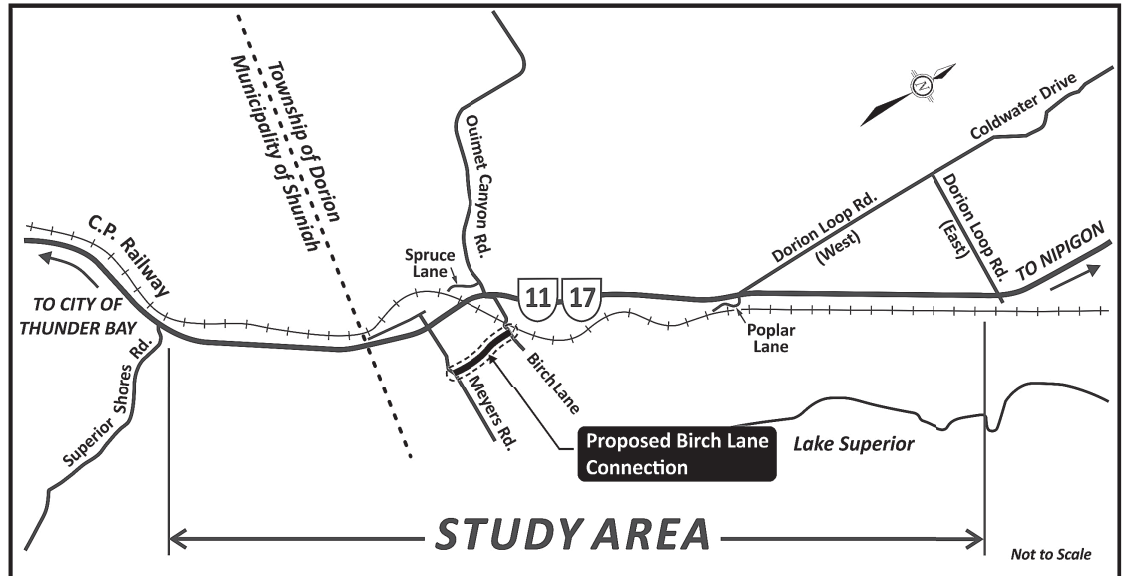
## Highway 11/17 Four-Laning from Ouimet to Dorion Proposed Birch Lane Connection

### THE STUDY

The Ontario **Ministry of Transportation (MTO)** is continuing the Preliminary Design, Detail Design and Class Environmental Assessment Study for the four-laning of Highway 11/17 from 2.83 km west of Ouimet Overhead, easterly 8.63 km. **WSP** is undertaking the design on behalf of MTO.

### THE PROCESS

This study is following the approved environmental planning process for Group "B" projects under the *Class Environmental Assessment (Class EA)* for *Provincial Transportation Facilities (2000)*, with the opportunity for public input throughout. During the Preliminary Design Phase, a Public Information Centre (PIC) was held on April 13, 2016 to present the proposed design changes to the 1997 Environmental Assessment (EA) Approved Plan. The proposed design changes were also documented in an Addendum to 1997 Environmental Study Report (ESR), which was filed in October 2016.



The 1997 EA Approved Plan did not provide access from Birch Lane to the new four-lane divided highway and the preferred alternative shown at the PIC in April 2016 recommended full closure of Birch Lane. In consideration of concerns raised at the PIC further discussions with the Township of Dorion and additional review by MTO, MTO is recommending a new public road connection between Meyers Road East and Birch Lane. A second Addendum to the 1997 ESR has been prepared to document the proposed design change and incorporate this new road connection into the Approved Plan.

This second ESR Addendum is available for review at the following locations:

**Township of Dorion**  
Clerk's Office  
170 Dorion Loop Road  
Dorion, Ontario

**Municipality of Shuniah**  
Clerk's Office  
420 Leslie Avenue  
Thunder Bay, Ontario

**Ministry of the Environment and Climate Change**  
Thunder Bay Regional Office  
435 James Street South  
Thunder Bay, Ontario

**Dorion Public Library**  
170 Dorion Loop Road  
Dorion, Ontario

**Red Rock Public Library**  
42 Salls Street  
Red Rock, Ontario

**Ontario Ministry of Transportation – Northwest Region**  
615 James Street South  
Thunder Bay, Ontario

The report and additional study information will also be available on the project website at [www.Hwy11-17Four-LaningfromOuimettoDorion.ca](http://www.Hwy11-17Four-LaningfromOuimettoDorion.ca).

The Addendum will be available for a 30-day review period ending **Friday, March 2, 2018**. If after consulting with ministry staff and consultants, you have serious unresolved concerns regarding the new connection between Meyers Road and Birch Lane, you may request a Part II Order ("bump-up") from the Ministry of the Environment and Climate Change (77 Wellesley Street West, 11th Floor, Toronto, Ontario, M7A 2T5). A copy of your request should also be forwarded to the Ministry of Transportation at the address below. If no requests are received by **Friday, March 2, 2018**, the proposed changes will have met the requirements of the Class EA and Detail Design will proceed.

### COMMENTS

We are interested in any comments or concerns you may have regarding the Addendum and study. Please submit your comments and/or concerns to one of the individuals listed below by **Friday, March 2, 2018**.

**Ms. Domenica D'Amico, P.Eng.**  
Project Manager  
WSP  
610 Chartwell Road, Suite 300, Oakville, Ontario L6J 4A5  
tel: 1-877-562-7947  
fax: 905-823-8503  
e-mail: [domenica.damico@wsp.com](mailto:domenica.damico@wsp.com)

**Mr. Rick Inman**  
Senior Project Manager  
Ontario Ministry of Transportation  
615 James Street South, Thunder Bay, Ontario P7E 6P6  
tel: 1-800-465-5034 or 807-473-2049  
fax: 807-473-2168  
e-mail: [rick.inman@ontario.ca](mailto:rick.inman@ontario.ca)

Information will be collected in accordance with the *Freedom of Information and Protection of Privacy Act*. All comments will be maintained on file for use during the study and, with the exception of personal information, may be included in study documentation and become part of the public record.

Ministry of  
Transportation

Ministère des  
Transports



Northwestern Region  
615 James Street South  
Thunder Bay ON P7E 6P6  
Tel: (807) 473-2049  
Fax: (807) 473-2168

Sent to Indigenous Communities  
on the mailing list. A copy of the  
OGN was enclosed.

January 26, 2018

«Title» «FirstName» «LastName»  
«Indigenous Community»  
«Address1», «Address2»  
«City», «Province» «PostalCode»

Attention: «Title» «FirstName» «LastName»

**RE: Highway 11/17 Four-Laning from Ouimet to Dorion  
Preliminary Design, Detail Design and Class Environmental Assessment  
Study (G.W.P. 135-90-00)  
Notice of Filing: 1997 Environmental Study Report Addendum #2**

---

WSP (*formerly MMM Group Limited*) has been retained by the Ministry of Transportation (MTO) to undertake a Preliminary Design, Detail Design and Class Environmental Assessment (EA) Study for the four-laning of Highway 11/17 from 2.83 km west of Ouimet Overhead, easterly 8.63 km. This study is following the approved planning process for Group 'B' projects under the Class Environmental Assessment for Provincial Transportation Facilities (2000).

The purpose of this letter is to inform you that the second Addendum to the 1997 Environmental Study Report has been completed for the study and is available for a 30-day public review period starting **Tuesday, January 30, 2018** at the locations listed in the enclosed notice and on the study website. The review period will end on **Friday, March 2, 2018**. Please refer to the enclosed notice for details regarding the public review of the report.

For the report and additional study information, you may visit our project website at [www.Hwy11-17Four-LaningfromOuimettoDorion.ca](http://www.Hwy11-17Four-LaningfromOuimettoDorion.ca).

I am also available to meet with you at your convenience to review the details of the project and discuss any concerns or considerations you may have. Please do not hesitate to contact me at 1-800-465-5034 or (807) 473-2049 if you have any questions or comments, or would like to schedule a meeting.

Sincerely,

Rick Inman  
Senior Project Manager

cc: Real Bouchard, MTO  
Steven Wall, MTO  
Domenica D'Amico, WSP  
Greg Moore, WSP

Attachment: Notice of ESR Addendum #2 Filing

SAMPLE

**G.W.P. 135-90-00 Highway 11/17 Four-Laning from Ouimet to Dorion**

**Indigenous Communities and Organizations**

Title	FirstName	LastName	Company	Branch	Address1	Address2	City	Prov	Postal Code
Chief	Peter	Collins	Fort William First Nation	Anishinabek Nation, Northern Superior Region	90 Anemki Drive	Suite 200	Thunder Bay	ON	P7J IL3
Grand Chief	Alvin	Fiddler	Nishnawbe Aski Nation (NAN)		710 Victoria Avenue East	3 <sup>rd</sup> floor	Thunder Bay	ON	P7C 5P7
Grand Council Chief	Patrick	Madahbee	Anishinabek Nation / Union of Ontario Indians		1 Migizii Miikan	P.O. Box 711	North Bay	ON	P1B 8J8
Chief	Ed	Wawia	Red Rock Indian Band		Lake Helen Reserve	Box #1030	Nipigon	ON	POT 2JO
Chief	Xavier	Thompson	Pays Plat First Nation		10 Central Place		Pays Plat	ON	POT 3C0
Chief	Theresa	Nelson	Animbiigoo Zaagi'igan Anishinaabek		204 Main Street	P.O. Box 120	Beardmore	ON	P0T 1G0
Sir/Madam			Métis Nation of Ontario Head Office		500 Old St. Patrick Street	Unit D	Ottawa	ON	K1N 9G4
President	Bryanna	Scott	Thunder Bay Métis Council		226 May Street South		Thunder Bay	ON	P7E 1B4
Chief	Melvin	Hardy	Biinjitiwaabik Zaaging Anishinaabek First Nation (Rocky Bay)		501 Spirit Bay Road		Macdiarmid	ON	P0T 2B0
Chief	Joe	Ladouceur	Bingwi Neyaashi Anishinaabek (Sand Point)		146 South Court Street		Thunder Bay	ON	P7B 2X6
Chief	Wayne	Sabourin	Pic Moberg First Nation		P.O. Box 717		Moberg	ON	P0M 2J0
Chief	Duncan	Michano Jr.	Ojibways of the Pic River First Nation		78 Pic River Road	P.O. Box 193	Heron Bay	ON	P0T 1R0
Chief	Pat	Tangie	Michipicoten First Nation		P.O. Box 1, Site 8	R.R. #1	Wawa	ON	P0S 1K0
Chief	Veronica	Waboose	Long Lake #58 First Nation (Long Lac)		P.O. Box 609		Long Lac	ON	P0T 2A0
Chief	Wilfred	King	Kiashke Zaaging Anishinaabek (Gull Bay)		General Delivery		Gull Bay	ON	P0T 1P0



# NOTICE OF FILING ENVIRONMENTAL STUDY REPORT ADDENDUM #2

## Highway 11/17 Four-Laning from Ouimet to Dorion Proposed Birch Lane Connection

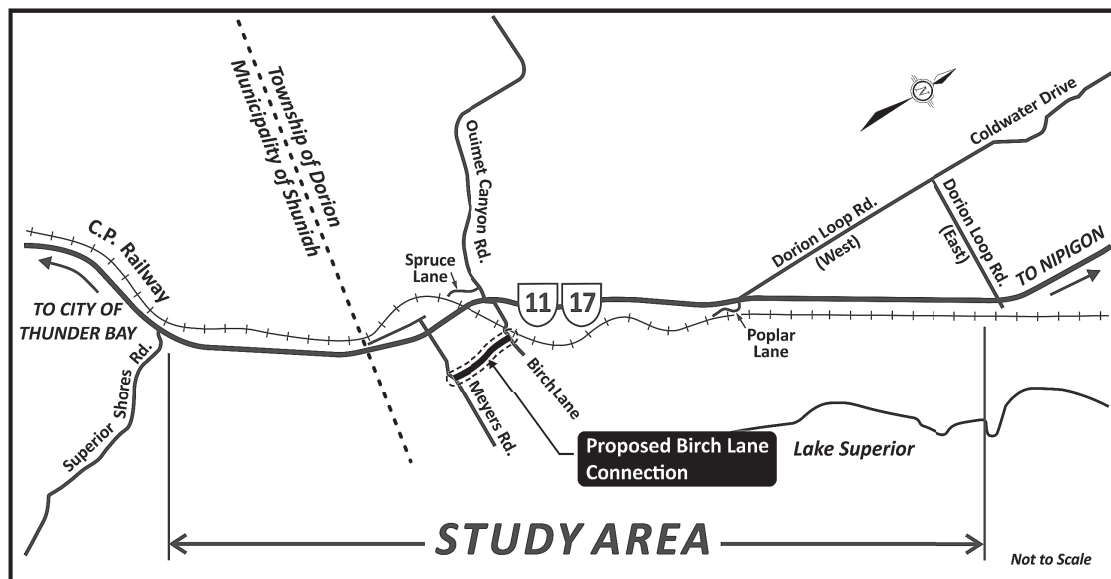
Directly mailed to adjacent  
property owners on the  
mailing list.

### THE STUDY

The Ontario **Ministry of Transportation (MTO)** is continuing the Preliminary Design, Detail Design and Class Environmental Assessment Study for the four-laning of Highway 11/17 from 2.83 km west of Ouimet Overhead, easterly 8.63 km. **WSP** is undertaking the design on behalf of MTO.

### THE PROCESS

This study is following the approved environmental planning process for Group "B" projects under the *Class Environmental Assessment (Class EA) for Provincial Transportation Facilities (2000)*, with the opportunity for public input throughout. During the Preliminary Design Phase, a Public Information Centre (PIC) was held on April 13, 2016 to present the proposed design changes to the 1997 Environmental Assessment (EA) Approved Plan. The proposed design changes were also documented in an Addendum to 1997 Environmental Study Report (ESR), which was filed in October 2016.



The 1997 EA Approved Plan did not provide access from Birch Lane to the new four-lane divided highway and the preferred alternative shown at the PIC in April 2016 recommended full closure of Birch Lane. In consideration of concerns raised at the PIC further discussions with the Township of Dorion and additional review by MTO, MTO is recommending a new public road connection between Meyers Road East and Birch Lane. A second Addendum to the 1997 ESR has been prepared to document the proposed design change and incorporate this new road connection into the Approved Plan.

This second ESR Addendum is available for review at the following locations:

**Township of Dorion**  
Clerk's Office  
170 Dorion Loop Road  
Dorion, Ontario

**Municipality of Shuniah**  
Clerk's Office  
420 Leslie Avenue  
Thunder Bay, Ontario

**Ministry of the Environment and Climate Change**  
Thunder Bay Regional Office  
435 James Street South  
Thunder Bay, Ontario

**Dorion Public Library**  
170 Dorion Loop Road  
Dorion, Ontario

**Red Rock Public Library**  
42 Salls Street  
Red Rock, Ontario

**Ontario Ministry of Transportation – Northwest Region**  
615 James Street South  
Thunder Bay, Ontario

The report and additional study information will also be available on the project website at [www.Hwy11-17Four-LaningfromOuimettoDorion.ca](http://www.Hwy11-17Four-LaningfromOuimettoDorion.ca).

The Addendum will be available for a 30-day review period ending **Friday, March 2, 2018**. If after consulting with ministry staff and consultants, you have serious unresolved concerns regarding the new connection between Meyers Road and Birch Lane, you may request a Part II Order ("bump-up") from the Ministry of the Environment and Climate Change (77 Wellesley Street West, 11th Floor, Toronto, Ontario, M7A 2T5). A copy of your request should also be forwarded to the Ministry of Transportation at the address below. If no requests are received by **Friday, March 2, 2018**, the proposed changes will have met the requirements of the Class EA and Detail Design will proceed.

### COMMENTS

We are interested in any comments or concerns you may have regarding the Addendum and study. Please submit your comments and/or concerns to one of the individuals listed below by **Friday, March 2, 2018**.

**Ms. Domenica D'Amico, P.Eng.**  
Project Manager  
WSP  
610 Chartwell Road, Suite 300, Oakville, Ontario L6J 4A5  
tel: 1-877-562-7947  
fax: 905-823-8503  
e-mail: [domenica.damico@wsp.com](mailto:domenica.damico@wsp.com)

**Mr. Rick Inman**  
Senior Project Manager  
Ontario Ministry of Transportation  
615 James Street South, Thunder Bay, Ontario P7E 6P6  
tel: 1-800-465-5034 or 807-473-2049  
fax: 807-473-2168  
e-mail: [rick.inman@ontario.ca](mailto:rick.inman@ontario.ca)

Information will be collected in accordance with the *Freedom of Information and Protection of Privacy Act*. All comments will be maintained on file for use during the study and, with the exception of personal information, may be included in study documentation and become part of the public record.

---

## **Notice of Public Information Centre #2**

OGN and Notification Letters

---

# OPP Wraps Up Festive RIDE Campaign, Charges 587 Impaired Drivers

(ORILLIA, ON) - The Ontario Provincial Police (OPP) charged 587 drivers with impaired driving during its annual Festive Reduce Impaired Driving Everywhere (RIDE) campaign (November 24, 2017 - January 2, 2018).

An additional 366 drivers were issued a Warn Range Suspension and had their driver's licence suspended for having a blood alcohol concentration between .05 and .08.

By comparison, the OPP charged 623 impaired drivers and issued 407 Warn Range Suspensions during the 2016-2017 Festive RIDE campaign.

The OPP remained highly focused on keeping roads safe over the holidays, reflecting on the 44 lives lost in alcohol/drug-related collisions on OPP-patrolled roads in 2017. Officers conducted more than 9,830 RIDE events throughout the province, surpassing the 7,343 RIDE events conducted over the previous season's campaign.

Over the holidays, OPP Drug Recognition Evaluators (DRE) assisted with the tools and expertise to test for and detect drug impairment in drivers. Of the 587 drivers charged, 29 were charged with drug impairment.

While the OPP maintained a heightened focus on impaired drivers during the campaign, officers enforce impaired driving laws around the clock, 365 days a year. In 2017, the OPP charged 4,915 drivers with alcohol-impaired charges and 238 drivers with drug-impaired charges and issued 2,995 Warn Range Suspensions.

The OPP is again reminding the public to call 9-1-1 if you suspect that someone is driving while impaired by alcohol or drugs. In doing so, you could be saving lives.

A/Sgt Richard Cunningham




## 50 Years Ago

Winter Carnivals have been around for years and have had a variety of events. Curling - Herman Mannila, Vilma Gordon, Trent Harper and Alex Legacy; or cross country skiing - Louise and Gordon Dampier; or a walkathon - Gene Linard with Hans Nietzsche and Clyde Chzyk.



Glena Clearwater - Photos



Hardly Recreation Association Bonspeil

Send us your Letters to the Editor...

You can mail your letters to:  
The Nipigon Red Rock Gazette  
Box 1057, Nipigon ON P0T 2J0

## HIGHWAY 11/17 FOUR-LANING FROM OUIMET TO DORION

### Preliminary and Detail Design and Class Environmental Assessment Study

#### Notice of Public Information Centre #2

##### THE STUDY

WSP (formerly MMM Group Limited), has been retained by the Ontario Ministry of Transportation (MTO) to undertake a Preliminary Design, Detail Design and Class Environmental Assessment (EA) Study for the four-laning of Highway 11/17 from 2.83 km west of Ouimet Overhead, easterly 8.63 km.

The study includes:

- Some areas of twinning the existing highway;
- Some areas of new four-lane alignment, including constructing new eastbound and westbound bridges over the Canadian Pacific Railway;
- Providing connections to the new four-lane highway at Meyers Road, Ouimet Canyon Road, Poplar Lane, and Dorion Loop Road West; and
- A proposed new municipal; road connection between Meyers Road East and Birch Lane (pending EA approval).

##### THE PROCESS

This study is following the approved environmental planning process for Group 'B' projects under the *Class Environmental Assessment for Provincial Transportation Facilities* (2000).

Following Public Information Centre (PIC) #1 held on April 13, 2016, the Project Team prepared and filed an Addendum to the original 1997 Environmental Study Report (ESR) to document the proposed changes to the original design decisions (i.e. highway alignment revisions in some sections, modifications to public access, and an increase in right-of-way width from 90 m to 110 m (minimum)). MTO received EA approval to proceed with the proposed plan in September 2017. The original design has since been revised to add a new municipal road connection between Meyers Road and Birch Lane. Information on this new connection will be provided at PIC #2 and is documented in a separate ESR Addendum, which is currently filed for public review.

##### PUBLIC INFORMATION CENTRE #2

PIC #2 has been scheduled to provide an opportunity for interested parties to review and provide input on the detail design plan, and the anticipated environmental impacts and mitigation measures. PIC #2 will be held as a drop-in style, open house format and members of the Project Team will be available to answer questions and receive comments. PIC #2 is scheduled as follows:

**Date:** Wednesday, February 21, 2018  
**Location:** Dorion Public School and Community Centre  
Gymnasium  
175 Dorion Loop Road  
Dorion, ON P0T 1K0  
**Time:** 5:00 p.m. to 8:00 p.m.

The PIC venue is fully accessible and all PIC material presented will be compliant with the requirements under the *Accessibility for Ontarians with Disabilities Act*. If you have any accessibility requirements to participate in this project, please contact one of the Project Team members listed below in advance of the PIC.

Following PIC #2, a Design and Construction Report (DCR) will be completed to document the Detail Design, and environmental impacts and mitigation measures. The DCR will be made available for a 30-day public and agency review period. The DCR is not eligible for a Part II Order (i.e. "bump-up") under the provisions of the Ontario *Environmental Assessment Act*.

Construction is anticipated to start as early as 2019.

##### COMMENTS

If you wish to obtain additional information or provide comments or if you would like to be added to the study's mailing list, please contact the individuals listed below, or visit our website at [www.Hwy11-17Four-LaningfromOuimettoDorion.ca](http://www.Hwy11-17Four-LaningfromOuimettoDorion.ca).

##### Domenica D'Amico, P.Eng.

Project Manager  
WSP  
610 Chartwell Road, Suite 300, Oakville, ON L6J 4A5  
tel: 1-877-562-7947  
fax: 905-823-8503  
e-mail: [Domenica.DAmico@wsp.com](mailto:Domenica.DAmico@wsp.com)

or

##### Rick Inman

Senior Project Manager  
Ministry of Transportation  
615 James Street South, Thunder Bay, ON P7E 6P6  
tel: 1-800-465-5034 or 807-473-2049  
fax: 807-473-2168  
e-mail: [Rick.Inman@ontario.ca](mailto:Rick.Inman@ontario.ca)

Comments and information are being collected to assist the MTO in meeting the requirements of the Ontario *Environmental Assessment Act*. Information will be collected in accordance with the *Freedom of Information and Protection of Privacy Act*. All comments will be maintained on file for use during the study and, with the exception of personal information, may be included in study documentation and become part of the public record.

**CLASSIFIED ADS**  
They really work and for a great price!

Do you have something to sell? Are you looking for something, or did you lose something? Put it in a Classified Ad for quick results at a great price. Contact the office today at 887-3583, or pay us a visit.



# HIGHWAY 11/17 FOUR-LANING FROM OUIMET TO DORION

## Preliminary and Detail Design and Class Environmental Assessment Study

### Notice of Public Information Centre #2

#### THE STUDY

**WSP** (formerly MMM Group Limited), has been retained by the Ontario **Ministry of Transportation (MTO)** to undertake a Preliminary Design, Detail Design and Class Environmental Assessment (EA) Study for the four-laning of Highway 11/17 from 2.83 km west of Ouimet Overhead, easterly 8.63 km.

The study includes:

- Some areas of twinning the existing highway;
- Some areas of new four-lane alignment, including constructing new eastbound and westbound bridges over the Canadian Pacific Railway;
- Providing connections to the new four-lane highway at Meyers Road, Ouimet Canyon Road, Poplar Lane, and Dorion Loop Road West; and
- A proposed new municipal; road connection between Meyers Road East and Birch Lane (pending EA approval).

#### THE PROCESS

This study is following the approved environmental planning process for Group 'B' projects under the *Class Environmental Assessment for Provincial Transportation Facilities* (2000).

Following Public Information Centre (PIC) #1 held on April 13, 2016, the Project Team prepared and filed an Addendum to the original 1997 Environmental Study Report (ESR) to document the proposed changes to the original design decisions (i.e. highway alignment revisions in some sections, modifications to public access, and an increase in right-of-way width from 90 m to 110 m (minimum)). MTO received EA approval to proceed with the proposed plan in September 2017. The original design has since been revised to add a new municipal road connection between Meyers Road and Birch Lane. Information on this new connection will be provided at PIC #2 and is documented in a separate ESR Addendum, which is currently filed for public review.

#### PUBLIC INFORMATION CENTRE #2

PIC #2 has been scheduled to provide an opportunity for interested parties to review and provide input on the detail design plan, and the anticipated environmental impacts and mitigation measures. PIC #2 will be held as a drop-in style, open house format and members of the Project Team will be available to answer questions and receive comments. PIC #2 is scheduled as follows:

**Date:** Wednesday, February 21, 2018  
**Location:** Dorion Public School and Community Centre  
 Gymnasium  
 175 Dorion Loop Road  
 Dorion, ON P0T 1K0  
**Time:** 5:00 p.m. to 8:00 p.m.

The PIC venue is fully accessible and all PIC material presented will be compliant with the requirements under the *Accessibility for Ontarians with Disabilities Act*. If you have any accessibility requirements to participate in this project, please contact one of the Project Team members listed below in advance of the PIC.

Following PIC #2, a Design and Construction Report (DCR) will be completed to document the Detail Design, and environmental impacts and mitigation measures. The DCR will be made available for a 30-day public and agency review period. The DCR is not eligible for a Part II Order (i.e. "bump-up") under the provisions of the Ontario *Environmental Assessment Act*.

Construction is anticipated to start as early as 2019.

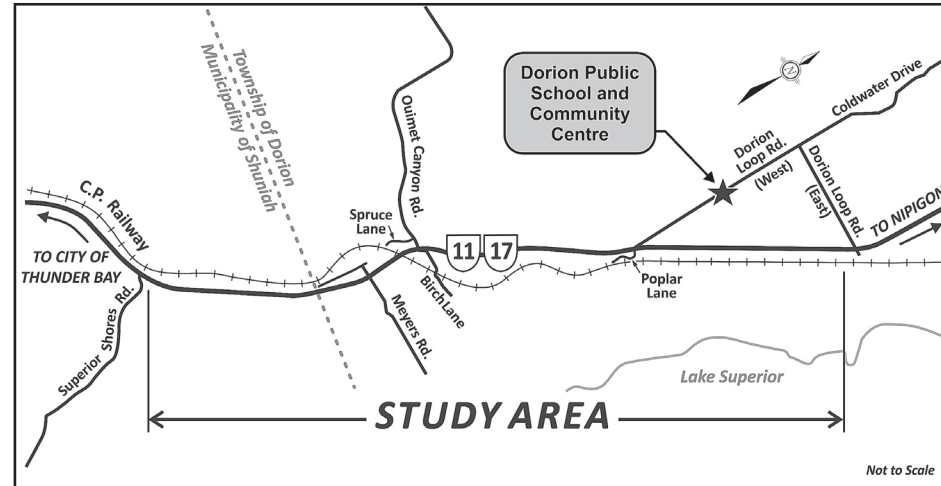
#### COMMENTS

If you wish to obtain additional information or provide comments or if you would like to be added to the study's mailing list, please contact the individuals listed below, or visit our website at [www.Hwy11-17Four-LaningfromOuimettoDorion.ca](http://www.Hwy11-17Four-LaningfromOuimettoDorion.ca).

**Domenica D'Amico, P.Eng.**  
 Project Manager  
 WSP  
 610 Chartwell Road, Suite 300, Oakville, ON L6J 4A5  
 tel: 1-877-562-7947  
 fax: 905-823-8503  
 e-mail: [Domenica.DAmico@wsp.com](mailto:Domenica.DAmico@wsp.com)

**Rick Inman**  
 Senior Project Manager  
 Ministry of Transportation  
 615 James Street South, Thunder Bay, ON P7E 6P6  
 tel: 1-800-465-5034 or 807-473-2049  
 fax: 807-473-2168  
 e-mail: [Rick.Inman@ontario.ca](mailto:Rick.Inman@ontario.ca)

Comments and information are being collected to assist the MTO in meeting the requirements of the Ontario *Environmental Assessment Act*. Information will be collected in accordance with the *Freedom of Information and Protection of Privacy Act*. All comments will be maintained on file for use during the study and, with the exception of personal information, may be included in study documentation and become part of the public record.



## LOCAL NEWS



**BANGED UP: A Water Street collision.**

# City's worst crash sites

## TRAFFIC

By Gary Rinne - TB Source

The three locations where Thunder Bay drivers are most likely to experience a collision are all located along the Harbour Expressway.

Data obtained from the Thunder Bay Police Service traffic unit shows that the intersections with the highest collision rates in the city in 2017 were the Harbour Expressway at Balmoral Street, at Golf Links Road and at Memorial Avenue.

A fourth intersection along the busy route, Harbour Expressway at Fort William Road, was also in the top 10.

Of the 13 worst locations documented by police last year, intersections along Memorial Avenue, Arthur Street and Balmoral Street were among the others with multiple appearances on the list.

Thunder Bay Intersections With Highest Collision Rates in 2017

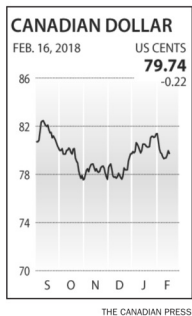
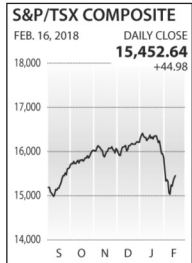
- Balmoral Street at Harbour Expressway: 17
- Golf Links Road at Harbour Expressway: 17
- Memorial Ave at Harbour Expressway: 15
- Arthur Street at James Street S.: 13
- Central Avenue at Memorial Avenue: 12
- Central Avenue at Golf Links Rd: 12
- Fort William Road at Harbour Expressway: 11
- Balmoral St at Central Avenue: 11
- Junot Ave N at Red River Road: 10
- Arthur Street E. at Edward Street S., Balmoral Street at William Street, Golf Links Road at Oliver Road, Arthur Street E. at Vickers Street S.: Tied at 9



**DAILY MARKET WATCH**  
FEB. 16, 2018

S&P/TSX	15,452.64	▲ +44.98
CANADIAN DOLLAR (USC)	79.74	▼ -0.22
DOW JONES	25,219.38	▲ +19.01
NASDAQ	7,239.47	▼ -16.96
OIL (\$US)	61.55	▲ +0.38
GOLD (\$US)	1,356.20	▲ +0.90

THE CANADIAN PRESS



**WEEKLY MARKET WATCH**  
FEB. 16, 2018

S&P/TSX	15,452.64	▲ +418.11
CANADIAN DOLLAR (USC)	79.74	▲ +0.43
DOW JONES	25,219.38	▲ +1,028.48
NASDAQ	7,239.47	▲ +364.98
OIL (\$US)	61.55	▲ +2.35
GOLD (\$US)	1,356.20	▲ +40.50

THE CANADIAN PRESS

# TSX up, Wall Street mixed

## Loonie moves lower

THE CANADIAN PRESS

**TORONTO** — Rising oil prices helped Canada's main stock index move higher, capping off a week of strong gains for North American markets.

The Toronto Stock Exchange's S&P/TSX composite index was up 44.98 points to 15,452.64, led by the influential energy sector.

South of the border, U.S. stocks finished mostly higher after a see-sawing day.

In New York, the Dow Jones industrial average was up 19.01 points to 25,219.38. The S&P 500 index added 1.02 points to 2,732.22 and the Nasdaq composite index was down 16.96 points to 7,239.47.

The past week has seen the TSX recover roughly a third of its losses and Wall Street more than half, following a series of wild swings in early February.

The Canadian dollar closed at an average trading value of 79.74 cents U.S., down 0.22 of a U.S. cent.

The April crude contract was up 38 cents to US\$61.55 per barrel and the March natural gas contract was down two cents at US\$2.56 per mmbtu.

The April gold contract was up 90 cents to US\$1,356.20 an ounce and the March copper contract was unchanged at US\$3.25 a pound.

**The Chronicle Journal**  
Your source for daily financial news  
Right here in The Chronicle-Journal business section all week long

**the DEBATERS LIVE ON TOUR**

**DAVE HEMSTAD** **STEVE PATTERSON** **KATE DAVIS**

**ALL NEW DEBATES! STAND UP COMEDY! AND MORE! FOR A LIVE AUDIENCE ONLY!**

**FEBRUARY 26 THUNDER BAY COMMUNITY AUDITORIUM**

LIVE NATION

BUY TICKETS AT LIVENATION.COM, TICKETMASTER.CA, THE COMMUNITY AUDITORIUM BOX OFFICE, BY CALLING 807-886-4444 / 888-463-8817, OR AT TBCA.COM.

ALL TICKETS ARE NON-REFUNDABLE. SEATING SUBJECT TO AVAILABILITY. TICKETS ARE SOLD ON A FIRST-COME, FIRST-SERVED BASIS.

**The Suites Hotel**  
at Waterfront Plaza

**CANADIAN FRIENDS WINTER/SPRING LODGING DISCOUNTS**

**20% OFF** REGULAR RATES ANY ROOM TYPE! VALID 7 DAYS A WEEK!

**PLUS ENJOY...**

- Free breakfast buffet with a variety of hot and cold favorites.
- Free parking • Free high-speed wireless internet
- Indoor pool, whirlpool, sauna, and fitness center

• Valid 7 days a week.  
• The special cannot be used in conjunction with other discounts, promotions, negotiated rate or rate plans.  
• Good thru May 31, 2018.  
• Present drivers license showing your Canadian residency  
• Room is paid in US dollars. Valid only with advance reservation requesting the Canadian Friends Winter/Spring Lodging Discount and printed copy of this coupon.  
• Call us direct and ask for the Canadian Friends Winter/Spring Lodging Discounts.

**TOLL FREE: (800) 794-1716**  
**PHONE: 218-727-4663**  
**325 LAKE AVE. S. DULUTH, MN**  
thesuites@suitesduluth.com

[www.thesuitesduluth.com](http://www.thesuitesduluth.com)

**Business TV 2/17/18**

	7 PM	7:30	8 PM	8:30	9 PM	9:30
<b>CNBC</b>	to: Powering the Digital Economy	Market-Inside China Money "Lego"	Inside China Meets "China's Silk Road Revival"	CNBC First Class "Shanghai"	First Class "Shanghai"	The CNBC Conversation
<b>CNN</b>	CNN Newsroom With Ana Cabrera (N)	CNN Special Report The emotional journey of Patty Hearst is or James Duncan, kidnapped.	CNN Special Report The emotional journey of Patty Hearst is or James Duncan, kidnapped.	The Radical Story of Patty Hearst is or James Duncan, kidnapped.		
<b>CPAC</b>	NDP Convention Coverage of the 2018 NDP Federal Convention.					
<b>Headline News</b>	Forensic Files	Forensic Files As-salient avoids the law	Forensic Files "Nailed" "Sphere A of Influence"	Forensic Files "Woman is killed, for indictment"	Forensic Files "Grounds for 'Quelling Confessions'"	Forensic Files "Quelling Confessions"
<b>NewsWorld</b>	The Nature of Things "Running On Empty" The parched land in California.	the fifth estate "Tainted Tests: Broken Families" An investigation into hair testing.	CBC News-Arti Pole	CBC News-Arti Pole	The Investigators With Diana Swain	The Investigators With Diana Swain

**HIGHWAY 11/17 FOUR-LANING FROM OUMET TO DORION**  
Preliminary and Detail Design and Class Environmental Assessment Study  
Notice of Public Information Centre #2

**THE STUDY**  
WSP (formerly MMM Group Limited), has been retained by the Ontario Ministry of Transportation (MTO) to undertake a Preliminary Design, Detail Design and Class Environmental Assessment (EA) Study for the four-laning of Highway 11/17 from 2.83 km west of Oumet Overhead, easterly 8.63 km.

The study includes:

- Some areas of twinning the existing highway;
- Some areas of new four-lane alignment, including constructing new eastbound and westbound bridges over the Canadian Pacific Railway;
- Providing connections to the new four-lane highway at Meyers Road, Oumet Canyon Road, Poplar Lane, and Dorion Loop Road West; and
- A proposed new municipal; road connection between Meyers Road East and Birch Lane (pending EA approval).

**THE PROCESS**  
This study is following the approved environmental planning process for Group 'B' projects under the Class Environmental Assessment for Provincial Transportation Facilities (2000).

Following Public Information Centre (PIC) #1 held on April 13, 2016, the Project Team prepared and filed an Addendum to the original 1997 Environmental Study Report (ESR) to document the proposed changes to the original design decisions (i.e. highway alignment revisions in some sections, modifications to public access, and an increase in right-of-way width from 90 m to 110 m (minimum)). MTO received EA approval to proceed with the proposed plan in September 2017. The original design has since been revised to add a new municipal road connection between Meyers Road and Birch Lane. Information on this new connection will be provided at PIC #2 and is documented in a separate ESR Addendum, which is currently filed for public review.

**PUBLIC INFORMATION CENTRE #2**  
PIC #2 has been scheduled to provide an opportunity for interested parties to review and provide input on the detail design plan, and the anticipated environmental impacts and mitigation measures. PIC #2 will be held as a drop-in style, open house format and members of the Project Team will be available to answer questions and receive comments. PIC #2 is scheduled as follows:

**Date:** Wednesday, February 21, 2018  
**Location:** Dorion Public School and Community Centre  
Gymnasium  
175 Dorion Loop Road  
Dorion, ON P0T 1K0  
**Time:** 5:00 p.m. to 8:00 p.m.

The PIC venue is fully accessible and all PIC material presented will be compliant with the requirements under the Accessibility for Ontarians with Disabilities Act. If you have any accessibility requirements to participate in this project, please contact one of the Project Team members listed below in advance of the PIC.

Following PIC #2, a Design and Construction Report (DCR) will be completed to document the Detail Design, and environmental impacts and mitigation measures. The DCR will be made available for a 30-day public and agency review period. The DCR is not eligible for a Part II Order (i.e. "bump-up") under the provisions of the Ontario Environmental Assessment Act.

Construction is anticipated to start as early as 2019.

**COMMENTS**  
If you wish to obtain additional information or provide comments or if you would like to be added to the study's mailing list, please contact the individuals listed below, or visit our website at [www.Hwy11-17Four-LaningfromOumettoDorion.ca](http://www.Hwy11-17Four-LaningfromOumettoDorion.ca).

**Domenica D'Amico, P.Eng.**  
Project Manager  
WSP  
610 Chartwell Road, Suite 300, Oakville, ON L6J 4A5  
tel: 1-877-562-7947  
fax: 905-823-8503  
e-mail: Domenica.DAmico@wsp.com

**Rick Inman**  
Senior Project Manager  
Ministry of Transportation  
615 James Street South, Thunder Bay, ON P7E 6P6  
tel: 1-800-465-5004 or 807-473-2049  
fax: 807-473-2188  
e-mail: Rick.Inman@ontario.ca

Comments and information are being collected to assist the MTO in meeting the requirements of the Ontario Environmental Assessment Act. Information will be collected in accordance with the Freedom of Information and Protection of Privacy Act. All comments will be maintained on file for use during the study and, with the exception of personal information, may be included in study documentation and become part of the public record.



Directly mailed to federal and provincial agencies, municipalities, school boards, emergency services, utilities, potentially interested stakeholders, and members of the public on the project mailing list. A copy of the OGN was enclosed.

February 9, 2018

«Title» «FirstName» «LastName»  
«JobTitle»  
«Address1», «Address2»  
«City», «Province» «PostalCode»

**Re: Notice of Public Information Centre #2  
Highway 11/17 Four-Laning from Ouimet to Dorion (G.W.P. 135-90-00)  
Preliminary Design, Detail Design and Class Environmental  
Assessment Study**

---

Dear «Title» «LastName»,

WSP (formerly MMM Group Limited), has been retained by the Ministry of Transportation (MTO) to undertake a Preliminary Design, Detail Design and Class Environmental Assessment Study for the four-laning of Highway 11/17 from 2.83 km west of Ouimet Overhead, easterly 8.63 km. A key plan showing the study area is available on the enclosed notice.

The purpose of this letter is to inform you that Public Information Centre (PIC) #2 has been scheduled on **February 21, 2018** at the **Dorion Public School and Community Centre Gym**. We invite you to attend the External Agency Session being held from **4:00 p.m. to 5:00 p.m.** or to attend the public session at any time between **5:00 p.m. and 8:00 p.m.**

PIC #2 will be held as a drop-in style, open house session as follows:

**Date:** February 21, 2018  
**Location:** Dorion Public School and Community Centre  
Gymnasium  
175 Dorion Loop Road  
Dorion, ON P0T 1K0  
**Time:** External Agency Session – 4:00 p.m. to 5:00 p.m.  
Open House Format – 5:00 p.m. to 8:00 p.m.



PIC #2 has been arranged to provide an opportunity for interested parties to review and provide input on the preferred detail design plan and the anticipated environmental impacts and mitigation measures. The information presented at this PIC will also be made available on the project website following PIC #2 ([www.Hwy11-17Four-LaningfromOuimettoDorion.ca](http://www.Hwy11-17Four-LaningfromOuimettoDorion.ca)).

This study is following the approved planning process for Group 'B' projects under the *Class Environmental Assessment for Provincial Transportation Facilities* (2000).

Following PIC #2, a Design and Construction Report (DCR) will be completed to document the Detail Design, and environmental impacts and mitigation measures. The DCR will be made available for a 30-day public and agency review period. The DCR is not eligible for a Part II Order (i.e. "bump-up") under the provisions of the Ontario *Environmental Assessment Act*.

If you wish to obtain additional information about the project or provide input at any point during the study, you may visit the project website at [www.Hwy11-17Four-LaningfromOuimettoDorion.ca](http://www.Hwy11-17Four-LaningfromOuimettoDorion.ca) or contact either one of the Project Managers listed on the enclosed Notice.

Yours Very Truly,

**WSP**

Domenica D'Amico, P. Eng.  
Consultant Project Manager

cc: Rick Inman, MTO  
Steven Wall, MTO  
Greg Moore, WSP

Attach: Notice of PIC #2

# HIGHWAY 11/17 FOUR-LANING FROM OUIMET TO DORION

## Preliminary and Detail Design and Class Environmental Assessment Study

### Notice of Public Information Centre #2

#### THE STUDY

WSP (formerly MMM Group Limited), has been retained by the Ontario **Ministry of Transportation (MTO)** to undertake a Preliminary Design, Detail Design and Class Environmental Assessment (EA) Study for the four-laning of Highway 11/17 from 2.83 km west of Ouimet Overhead, easterly 8.63 km.

The study includes:

- Some areas of twinning the existing highway;
- Some areas of new four-lane alignment, including constructing new eastbound and westbound bridges over the Canadian Pacific Railway;
- Providing connections to the new four-lane highway at Meyers Road, Ouimet Canyon Road, Poplar Lane, and Dorion Loop Road West; and
- A proposed new municipal road connection between Meyers Road East and Birch Lane (pending EA approval).

#### THE PROCESS

This study is following the approved environmental planning process for Group 'B' projects under the *Class Environmental Assessment for Provincial Transportation Facilities* (2000).

Following Public Information Centre (PIC) #1 held on April 13, 2016, the Project Team prepared and filed an Addendum to the original 1997 Environmental Study Report (ESR) to document the proposed changes to the original design decisions (i.e. highway alignment revisions in some sections, modifications to public access, and an increase in right-of-way width from 90 m to 110 m (minimum)). MTO received EA approval to proceed with the proposed plan in September 2017. The original design has since been revised to add a new municipal road connection between Meyers Road and Birch Lane. Information on this new connection will be provided at PIC #2 and is documented in a separate ESR Addendum, which is currently filed for public review.

#### PUBLIC INFORMATION CENTRE #2

PIC #2 has been scheduled to provide an opportunity for interested parties to review and provide input on the detail design plan, and the anticipated environmental impacts and mitigation measures. PIC #2 will be held as a drop-in style, open house format and members of the Project Team will be available to answer questions and receive comments. PIC #2 is scheduled as follows:

**Date:** Wednesday, February 21, 2018  
**Location:** Dorion Public School and Community Centre  
Gymnasium  
175 Dorion Loop Road  
Dorion, ON P0T 1K0  
**Time:** 5:00 p.m. to 8:00 p.m.

The PIC venue is fully accessible and all PIC material presented will be compliant with the requirements under the *Accessibility for Ontarians with Disabilities Act*. If you have any accessibility requirements to participate in this project, please contact one of the Project Team members listed below in advance of the PIC.

Following PIC #2, a Design and Construction Report (DCR) will be completed to document the Detail Design, and environmental impacts and mitigation measures. The DCR will be made available for a 30-day public and agency review period. The DCR is not eligible for a Part II Order (i.e. "bump-up") under the provisions of the Ontario *Environmental Assessment Act*.

Construction is anticipated to start as early as 2019.

#### COMMENTS

If you wish to obtain additional information or provide comments or if you would like to be added to the study's mailing list, please contact the individuals listed below, or visit our website at [www.Hwy11-17Four-LaningfromOuimettoDorion.ca](http://www.Hwy11-17Four-LaningfromOuimettoDorion.ca).

#### Domenica D'Amico, P.Eng.

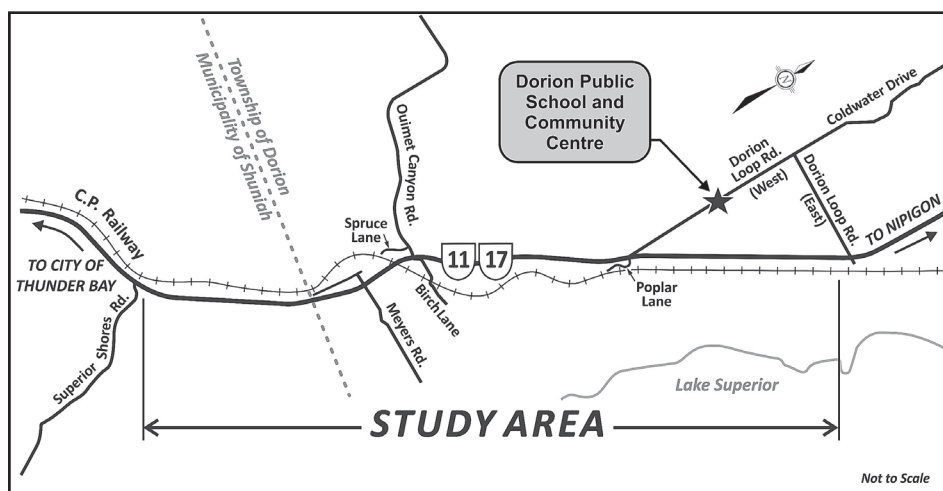
Project Manager  
WSP  
610 Chartwell Road, Suite 300, Oakville, ON L6J 4A5  
tel: 1-877-562-7947  
fax: 905-823-8503  
e-mail: [Domenica.DAmico@wsp.com](mailto:Domenica.DAmico@wsp.com)

or

#### Rick Inman

Senior Project Manager  
Ministry of Transportation  
615 James Street South, Thunder Bay, ON P7E 6P6  
tel: 1-800-465-5034 or 807-473-2049  
fax: 807-473-2168  
e-mail: [Rick.Inman@ontario.ca](mailto:Rick.Inman@ontario.ca)

Comments and information are being collected to assist the MTO in meeting the requirements of the Ontario *Environmental Assessment Act*. Information will be collected in accordance with the *Freedom of Information and Protection of Privacy Act*. All comments will be maintained on file for use during the study and, with the exception of personal information, may be included in study documentation and become part of the public record.



## **Federal Agencies**

Mr. Stefan Linder  
Manager of Public Works  
CN Rail  
Design & Construction  
4 Welding Way  
off Administration Road  
Vaughan, ON L4K 1B9

Mr. Rob Dobos  
Manager of Environmental Assessment Section  
Environment Canada  
867 Lakeshore Road  
P.O. Box 5050  
Burlington, ON L7R 4A6

Ms. Aleshia Perry  
Public Works  
CP Rail  
Northern Ontario  
440 South Syndicate Street  
Thunder Bay, ON P7E 1E5

## **Provincial Agencies**

Mr. Arthur Churchyard  
Rural Planner  
Ministry of Agriculture, Food & Rural Affairs  
Food Safety and Environmental Policy  
1 Stone Road West  
3rd Floor  
Guelph, ON N1G 4Y2

Ministry of Indigenous Relations and Reconciliation  
Ministry of Partnerships Unit  
160 Bloor Street East  
4th Floor  
Toronto, ON M7A 2E6

Ms. Karla Barboza  
Team Lead (A)  
Ministry of Tourism, Culture and Sport  
Programs and Services Branch  
401 Bay Street  
Suite 1700  
Toronto, ON M7A 0A7

Mr. Joe Muller  
Heritage Planner  
Ministry of Tourism, Culture and Sport  
Heritage Program Unit  
401 Bay Street  
Suite 1700  
Toronto, ON M7A 0A7

Mr. Patrick Morash  
Manager, North Region  
Ministries of Citizenship and Immigration, Culture, Tourism  
and Health Promotion  
435 James Street South  
Suite 334  
Thunder Bay, ON P7E 6S7

Ms. Paige Campbell  
Archaeology Review Officer  
Ministry of Tourism, Culture and Sport  
Archaeology Program Unit  
435 James Street South  
Suite 334  
Thunder Bay, ON P7E 6S7

Aboriginal Issues Coordinator, Aboriginal Issues Unit  
Ministry of the Attorney General  
720 Bay Street  
McMurtry-Scott Bldg, 7th Floor  
Toronto, ON M5G 2K1

Mr. Derrick Moggy  
Regional EA and Planning Coordinator  
Ministry of the Environment and Climate Change  
Thunder Bay District  
199 Larch Street  
Suite 1201  
Sudbury, ON P3E 5P9

Ms. Carrie Hutchison  
Water Resources Supervisor, Northern Region  
Ministry of the Environment and Climate Change  
435 James Street South  
Suite 331  
Thunder Bay, ON P7E 6S7

District Manager  
Ministry of Environment and Climate Change  
Thunder Bay District  
435 James Street South  
3rd Floor  
Thunder Bay, ON P7E 6S7

Ms. Londa Mortson  
Land Use Planning Supervisor  
Ministry of Natural Resources and Forestry  
Northwest Region Resources  
435 James Street South  
Suite 221A  
Thunder Bay, ON P7E 6E3

Ms. Kimberley McNaughton  
District Planner  
Ministry of Natural Resources and Forestry  
Nipigon District  
5 Wadsworth Drive  
Box 970  
Nipigon, ON P0T 2J0

Ms. Victoria Kosny  
Manager, Community Planning and Development  
Ministry of Municipal Affairs and Housing  
Municipal Services Office – North (Thunder Bay)  
435 James Street South  
Suite 223  
Thunder Bay, ON P7E 6S7

Ms. Stephanie Rocca  
Regional Initiatives Coordinator  
Ministry of Northern Development and Mines  
Strategic Support Unit  
933 Ramsey Lake Road  
6th Floor  
Sudbury, ON P3E 6B5

Mr. David Webster  
Senior Conservation Geologist  
Ontario Ministry of Natural Resources and Forestry  
Parks and Protected Areas Policy Section  
300 Water Street  
6th Floor S  
Peterborough, ON K9J 8M5

Mr. Ali Veshkini  
Director  
Ministry of Community Safety and Correctional Services  
George Drew Building  
25 Grosvenor Street  
17th Floor  
Toronto, ON M7A 2G8

Ms. Haley Berlin  
Manager, Growth Policy  
Ministry of Municipal Affairs and Housing  
Ontario Growth Secretariat  
777 Bay Street  
4th Floor, Suite 425  
Toronto, ON M5G 2E5

Ms. Tammy Cook  
Watershed Manager  
Lakehead Region Conservation Authority  
130 Conservation Road  
P.O. Box 10427  
Thunder Bay, ON P7B 6T8

Mr. Scott Drebit  
Planner  
Lakehead Region Conservation Authority  
130 Conservation Road  
P.O. Box 10427  
Thunder Bay, ON P7B 6T8

Ms. Mervi Henttonen  
General Manager / Secretary-Treasurer  
Lakehead Region Conservation Authority  
130 Conservation Road  
P.O. Box 10427  
Thunder Bay, ON P7B 6T8

## **Municipalities**

Mr. Edward Chambers  
Reeve  
Township of Dorion  
170 Dorion Loop Road  
Dorion, ON P0T 1K0

Ms. Mavis Harris  
Clerk-Treasurer  
Township of Dorion  
170 Dorion Loop Road  
Dorion, ON P0T 1K0

Mr. Don Fredrickson  
Supervisor of Public Works  
Township of Dorion  
170 Dorion Loop Road  
Dorion, ON P0T 1K0

Mr. Ed Chambers  
Reeve  
Township of Dorion  
170 Dorion Loop Road  
Dorion, ON P0T 1K0



Mr. Paul Greenwood  
Chief Administrative Officer  
Municipality of Shuniah  
420 Leslie Avenue  
Thunder Bay, ON P7A 1X8

Ms. Nadene Hunley-Johansen  
Clerk / Manager of Planning  
Municipality of Shuniah  
420 Leslie Avenue  
Thunder Bay, ON P7A 1X8

Mr. Craig Baumann  
Manager of Operations  
Municipality of Shuniah  
420 Leslie Avenue  
Thunder Bay, ON P7A 1X8

### **Emergency Services**

Mr. Ken Mantey  
Ontario Provincial Police  
North West Region  
615 James Street South  
Thunder Bay, ON P7E 6P6

Mr. Norm Gale  
Chief of EMS  
Superior North Emergency Medical Service  
105 S. Junot Avenue  
Thunder Bay, ON P7B 4X6

Mr. Jordan Gehl  
Superintendent  
Superior North Emergency Medical Service  
Nipigon Cluster District Operations  
P.O. Box 217  
Red Rock, ON P0T 2J0

Mr. Arthur Soulias  
Superintendent  
Superior North Emergency Medical Service  
Western Cluster District Operations  
1700A Lakeshore Drive  
Shuniah, ON P7A 0T1

### **School Boards**

Mr. Ed Smelt  
Coordinator  
East of Thunder Bay Transportation Consortium  
PO Box 1300  
Marathon, ON P0T 2E0

Ms. Maria Lapenskie  
Transportation Officer and Secretary  
Superior North Catholic District School Board  
P.O. Box 610  
Terrace Bay, ON P0T 2W0

Conseil Scolaire de District Du Grand Nord  
296, rue Van Horne  
Sudbury, ON P3B 1H9

Mr. Wayne Chiupka  
Transportation Officer  
Superior Greenstone District School Board  
12 Hemlo Drive  
Postal Bag 'A'  
Marathon, ON P0T 2E0

### **Utilities**

Mr. Sjoerd Attema  
Network Manager  
Bell Canada  
299 S. Vickers Street  
Thunder Bay, ON P7E 7J9

Mr. Don Gresh  
Land Representative  
TransCanada Pipe Lines  
Station 68, R.R. #16  
Compressor Station Road  
Thunder Bay, ON P7B 6B3

### **Interest Groups/Stakeholders**

Ms. Jenn Woodbeck  
Dorion Bible Camp and Conference Centre  
460 Bible Camp Road  
R.R. #1  
Dorion, ON P0T 1K0

Eagle Canyon Adventures  
275 Valley Road  
P.O. Box 46  
Dorion, ON P0T 1K0

Ontario Federation of Snowmobile Clubs  
District 16  
501 Welham Road  
Unit 9  
Barrie, ON L4N 8Z6

Mr. Mike Landmark  
The Voyageur Trail Association  
P.O. Box 20040  
150 Churchill Blvd  
Sault Ste. Marie, ON P6A 6W3

Mr. Bud Jorgensen  
Executive Director  
Tour du Canada  
166 Albert Street W.  
P.O. Box 310  
Alliston, ON L9R 1V6

Mr. Ron Ross  
President  
Thunder Bay District Fish & Game Association  
P.O. Box 21097  
Thunder Bay, ON P7A 8A7

Mr. Tom Whalley  
President  
North Shore Steelhead Association  
P.O. Box 10237  
Thunder Bay, ON P7E 6T7

Mr. Harold Harkonen  
Trails Director  
Thunder Bay Adventure Trails  
P.O. Box 29190  
Thunder Bay, ON P7B 6P9

Mr. Marcel Gauthier  
President  
Thunder Bay Adventure Trails  
P.O. Box 29190  
Thunder Bay, ON P7B 6P9

Mr. Brett Rushton  
Thunder Bay Adventure Trails  
P.O. Box 29190  
Thunder Bay, ON P7B 6P9

Mr. Dave Pinner  
President  
Thunder Bay Cycling Club  
831 May Street North  
Thunder Bay, ON P7C 3S2

Mr. and Ms. Michael and Kristie Kuper  
Thunder Bay KOA  
162 Spruce River Road  
Thunder Bay, ON P7B 6B3

Mr. Paul Higgins  
President  
Thunder Bay Nordic Trails Association  
851 - 20th Side Road  
Thunder Bay, ON P7J 1M6

Mr. and Ms. Glenn & Toni Grann  
Superior Shores RV Park  
41 Fraser Road  
Rosslyn, ON P7K 0K8

Mr. Dan Andrews  
General Manager  
Trans Canada Trails Ontario  
P.O. Box 27  
Lindsay, ON K9V 4R8

Mr. Shaun Karsten  
Trans Canada Trails Ontario  
Tourism Division  
P.O. Box 800  
Thunder Bay, ON P7C 5K4

Members  
Thunder Bay Hiking Association  
P.O. Box 10041  
Thunder Bay, ON P7B 6T6

Mr. Frank Pianka  
Thunder Bay Representative  
The Alpine Club of Canada  
174 Inglewood Crescent  
Thunder Bay, ON P7C 2E9

Mr. Cam Roe  
President  
The Alpine Club of Canada  
Indian Flats Road  
P.O. Box 8040  
Canmore, ABT1W 2T8



Directly mailed to impacted property owners on the project mailing list. A copy of the OGN was enclosed.

February 9, 2018

«Title» «FirstName» «LastName»  
«JobTitle»  
«Address1», «Address2»  
«City», «Province» «PostalCode»`

**Re: Notice of Public Information Centre #2  
Highway 11/17 Four-Laning from Ouimet to Dorion (G.W.P. 135-90-00)  
Preliminary Design, Detail Design and Class Environmental Assessment Study**

---

Dear «Title» «LastName»,

WSP (formerly MMM Group Limited), has been retained by the Ministry of Transportation (MTO) to undertake a Preliminary Design, Detail Design and Class Environmental Assessment Study for the four-laning of Highway 11/17 from 2.83 km west of Ouimet Overhead, easterly 8.63 km. A key plan showing the study area is available on the enclosed notice.

The second Public Information Centre (PIC) for this study has been arranged to provide an opportunity for interested parties to review and provide input on the detail design plan, and the anticipated environmental impacts and mitigation measures.

**As noted prior to the first PIC, and in the October 2016 letter notifying you of the filing of the first Addendum to the 1997 Environmental Study Report, your property with the following address/legal description will be impacted by the proposed four-laning of Highway 11/17:**

<<ADDRESS / LEGAL DESCRIPTION>>

<<>>

We encourage you to attend the upcoming Public Information Centre (PIC) so you can review and provide your views and comments on the proposed four-laning of Highway 11/17 and the anticipated impacts to your property. A representative from MTO's Property Section will be available at the PIC to discuss the impacts to your property, and MTO's property acquisition process.



PIC #2 will be held as a drop-in style, open house session as follows:

- Date:** Wednesday, February 21, 2018
- Location:** Dorion Public School and Community Centre  
Gymnasium  
175 Dorion Loop Road  
Dorion, ON P0T 1K0
- Time:** External Agency Session – 4:00 p.m. to 5:00 p.m.  
Open House Format – 5:00 p.m. to 8:00 p.m.

The information presented at this PIC will also be made available on the project website following PIC #2 ([www.Hwy11-17Four-LaningfromOuimettoDorion.ca](http://www.Hwy11-17Four-LaningfromOuimettoDorion.ca)).

If you wish to obtain additional information about the project or provide input at any point during the study, you may visit the project website at [www.Hwy11-17Four-LaningfromOuimettoDorion.ca](http://www.Hwy11-17Four-LaningfromOuimettoDorion.ca) or contact either one of the Project Managers listed on the enclosed Notice.

Yours Very Truly,

**WSP**

Domenica D'Amico, P. Eng.  
Consultant Project Manager

cc: Rick Inman, MTO  
Steven Wall, MTO  
Greg Moore, WSP

Attachment: Notice of PIC #2



Directly mailed to newly impacted property owners on the project mailing list. A copy of the OGN was enclosed.

February 9, 2018

«Title» «FirstName» «LastName»  
«JobTitle»  
«Address1», «Address2»  
«City», «Province» «PostalCode»`

**Re: Notice of Public Information Centre #2  
Highway 11/17 Four-Laning from Ouimet to Dorion (G.W.P. 135-90-00)  
Preliminary Design, Detail Design and Class Environmental Assessment Study**

---

Dear «Title» «LastName»,

WSP (formerly MMM Group Limited), has been retained by the Ministry of Transportation (MTO) to undertake a Preliminary Design, Detail Design and Class Environmental Assessment Study for the four-laning of Highway 11/17 from 2.83 km west of Ouimet Overhead, easterly 8.63 km. A key plan showing the study area is available on the enclosed notice.

The second Public Information Centre (PIC) for this study has been arranged to provide an opportunity for interested parties to review and provide input on the detail design plan, and the anticipated environmental impacts and mitigation measures.

**Please note that your property with the following address/legal description will be impacted by the proposed four-laning of Highway 11/17:**

<<ADDRESS / LEGAL DESCRIPTION>>  
<<>>

We encourage you to attend the upcoming Public Information Centre (PIC) so you can review and provide your views and comments on the proposed four-laning of Highway 11/17 and the anticipated impacts to your property.





PIC #2 will be held as a drop-in style, open house session as follows:

- Date:** Wednesday, February 21, 2018
- Location:** Dorion Public School and Community Centre  
Gymnasium  
175 Dorion Loop Road  
Dorion, ON P0T 1K0
- Time:** External Agency Session – 4:00 p.m. to 5:00 p.m.  
Open House Format – 5:00 p.m. to 8:00 p.m.

The information presented at this PIC will also be made available on the project website following PIC #2 ([www.Hwy11-17Four-LaningfromOuimettoDorion.ca](http://www.Hwy11-17Four-LaningfromOuimettoDorion.ca)).

If you wish to obtain additional information about the project or provide input at any point during the study, you may visit the project website at [www.Hwy11-17Four-LaningfromOuimettoDorion.ca](http://www.Hwy11-17Four-LaningfromOuimettoDorion.ca) or contact either one of the Project Managers listed on the enclosed Notice.

Yours Very Truly,

**WSP**

Domenica D'Amico, P. Eng.  
Consultant Project Manager

cc: Rick Inman, MTO  
Steven Wall, MTO  
Greg Moore, WSP

Attachment: Notice of PIC #2

Ministry of  
Transportation

Ministère des  
Transports

Northwestern Region  
615 James Street South  
Thunder Bay ON P7E 6P6  
Tel: (807) 473-2049  
Fax: (807) 473-2168



Sent to Indigenous Communities  
on the mailing list. A copy of the  
OGN was enclosed.

February 9, 2018

«Company»  
«Branch»  
«Address\_1»  
«Address\_2»  
«City», «Province» «Postal\_Code»

Attention: «Title» «First\_Name» «Last\_Name»

**RE: Notice of Public Information Centre #2  
Highway 11/17 Four-Laning from Ouimet to Dorion (G.W.P. 135-90-00)  
Preliminary Design, Detail Design and Class Environmental Assessment Study**

---

WSP (*formerly MMM Group Limited*), has been retained by the Ministry of Transportation (MTO) to undertake a Preliminary Design, Detail Design and Class Environmental Assessment Study for the four-laning of Highway 11/17 from 2.83 km west of Ouimet Overhead, easterly 8.63 km. A key plan showing the study area is available on the enclosed notice.

The purpose of this letter is to inform you that Public Information Centre (PIC) #2 has been scheduled on **February 21, 2018** at the **Dorion Public School and Community Centre Gym**. We invite the <<Insert Name of First Nation Community>> community to attend the External Agency Session being held from **4:00 p.m. to 5:00 p.m.** or to attend the public session at any time between **5:00 p.m. and 8:00 p.m.**

PIC #2 will be held as a drop-in style, open house session as follows:

**Date:** Wednesday, February 21, 2018  
**Location:** Dorion Public School and Community Centre  
Gymnasium  
175 Dorion Loop Road  
Dorion, ON P0T 1K0  
**Time:** External Agency Session – 4:00 p.m. to 5:00 p.m.  
Open House Format – 5:00 p.m. to 8:00 p.m.

PIC #2 has been arranged to provide an opportunity for interested parties to review and provide input on the detail design plan, and the anticipated environmental impacts and mitigation measures. The information presented at this PIC will also be made available on the project website following PIC #2 ([www.Hwy11-17Four-LaningfromOuimettoDorion.ca](http://www.Hwy11-17Four-LaningfromOuimettoDorion.ca)).

This study is following the approved planning process for Group 'B' projects under the *Class Environmental Assessment for Provincial Transportation Facilities* (2000).

Following PIC #2, a Design and Construction Report (DCR) will be completed to document the Detail Design, and environmental impacts and mitigation measures. The DCR will be made available for a 30-day public and agency review period. The DCR is not eligible for a Part II Order (i.e. "bump-up") under the provisions of the Ontario *Environmental Assessment Act*.

For additional project details, you may also visit our project website at [www.Hwy11-17Four-LaningfromOuimettoDorion.ca](http://www.Hwy11-17Four-LaningfromOuimettoDorion.ca).

I am available to meet with you at your convenience to review the details of the project and discuss any concerns or considerations you may have. Please do not hesitate to contact me at 1-800-465-5034 or (807) 473-2049 if you have any questions or comments, or would like to schedule a meeting.

Sincerely,

Rick Inman  
Senior Project Manager

cc: Real Bouchard, MTO  
Steven Wall, MTO  
Domenica D'Amico, WSP  
Greg Moore, WSP

Attach: Notice of PIC #2

**G.W.P. 135-90-00 Highway 11/17 Four-Laning from Ouimet to Dorion**

**Indigenous Communities and Organizations**

Title	FirstName	LastName	Company	Branch	Address1	Address2	City	Prov	Postal Code
Chief	Peter	Collins	Fort William First Nation	Anishinabek Nation, Northern Superior Region	90 Anemki Drive	Suite 200	Thunder Bay	ON	P7J IL3
Grand Chief	Alvin	Fiddler	Nishnawbe Aski Nation (NAN)		710 Victoria Avenue East	3 <sup>rd</sup> floor	Thunder Bay	ON	P7C 5P7
Grand Council Chief	Patrick	Madahbee	Anishinabek Nation / Union of Ontario Indians		1 Migizii Miikan	P.O. Box 711	North Bay	ON	P1B 8J8
Chief	Ed	Wawia	Red Rock Indian Band		Lake Helen Reserve	Box #1030	Nipigon	ON	POT 2JO
Chief	Xavier	Thompson	Pays Plat First Nation		10 Central Place		Pays Plat	ON	POT 3C0
Chief	Theresa	Nelson	Animbiigoo Zaagi'igan Anishinaabek		204 Main Street	P.O. Box 120	Beardmore	ON	P0T 1G0
Sir/Madam			Métis Nation of Ontario Head Office		500 Old St. Patrick Street	Unit D	Ottawa	ON	K1N 9G4
President	Bryanna	Scott	Thunder Bay Métis Council		226 May Street South		Thunder Bay	ON	P7E 1B4
Chief	Melvin	Hardy	Biinjitiwaabik Zaaging Anishinaabek First Nation (Rocky Bay)		501 Spirit Bay Road		Macdiarmid	ON	P0T 2B0
Chief	Joe	Ladouceur	Bingwi Neyaashi Anishinaabek (Sand Point)		146 South Court Street		Thunder Bay	ON	P7B 2X6
Chief	Wayne	Sabourin	Pic Moberg First Nation		P.O. Box 717		Moberg	ON	P0M 2J0
Chief	Duncan	Michano Jr.	Ojibways of the Pic River First Nation		78 Pic River Road	P.O. Box 193	Heron Bay	ON	P0T 1R0
Chief	Pat	Tangie	Michipicoten First Nation		P.O. Box 1, Site 8	R.R. #1	Wawa	ON	P0S 1K0
Chief	Veronica	Waboose	Long Lake #58 First Nation (Long Lac)		P.O. Box 609		Long Lac	ON	P0T 2A0
Chief	Wilfred	King	Kiashke Zaaging Anishinaabek (Gull Bay)		General Delivery		Gull Bay	ON	P0T 1P0